Aerial Map

Boundary Center: 42° 45' 34.81, -95° 4' 12.52

0ft 831ft 1663ft

26-92N-36W
Buena Vista County
Iowa

Maps Provided By:

surety CUSTOMIZED ONLINE MAPPING

© AgriData, Inc. 2023 www.AgriDataInc.com

10/28/2024

Field borders provided by Farm Service Agency as of 5/21/2008

Soils Map

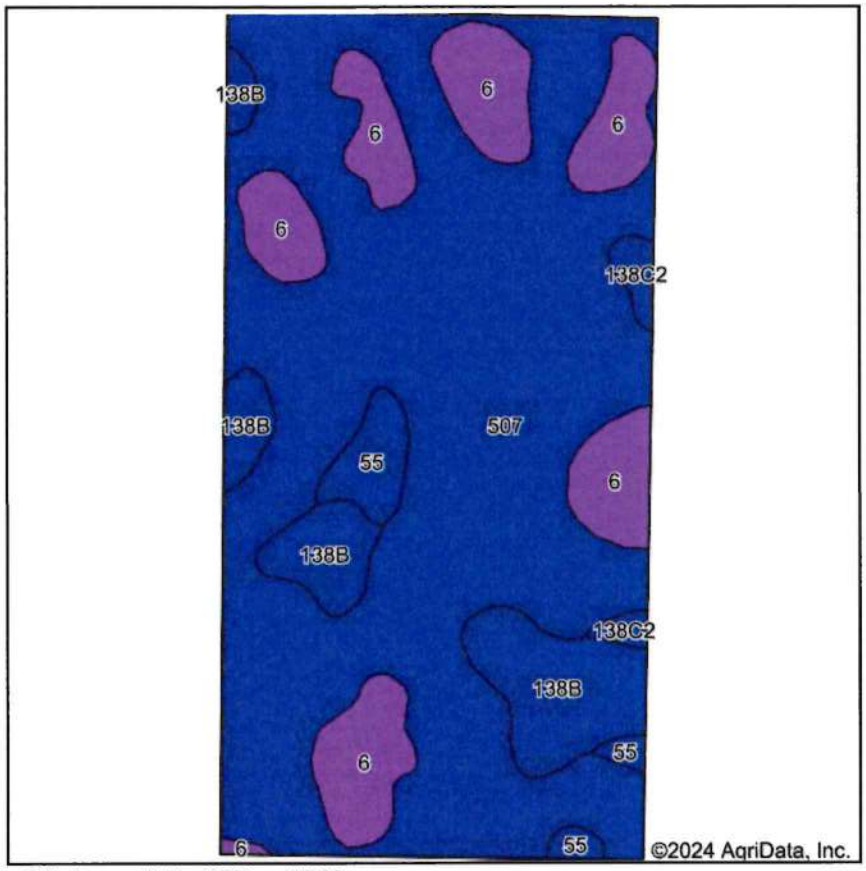

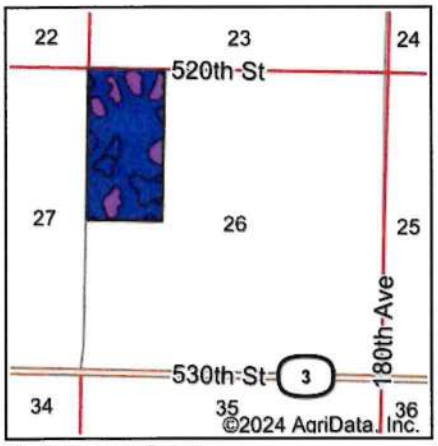

State: **Iowa**
County: **Buena Vista**
Location: **26-92N-36W**
Township: **Lincoln**
Acres: **79.98**
Date: **10/28/2024**

Maps Provided By:
© AgriData, Inc. 2023 www.AgriDataInc.com

Soils data provided by USDA and NRCS.

Area Symbol: IA021, Soil Area Version: 29								
Code	Soil Description	Acres	Percent of field	CSR2 Legend	Non-Irr Class *c	CSR2**	CSR	*n NCCPI Soybeans
507	Canisteo clay loam, 0 to 2 percent slopes	56.49	70.6%		IIw	84	74	81
6	Okoboji silty clay loam, 0 to 1 percent slopes	12.47	15.6%		IIIw	59	54	74
138B	Clarion loam, 2 to 6 percent slopes	7.83	9.8%		IIe	89	76	83
55	Nicollet clay loam, 1 to 3 percent slopes	2.24	2.8%		Iw	89	84	81
138C2	Clarion loam, 6 to 10 percent slopes, moderately eroded	0.95	1.2%		IIIe	83	60	70
				Weighted Average	**2.14**	**80.7**	**71.2**	***n 80**

**IA has updated the CSR values for each county to CSR2.

*n: The aggregation method is "Weighted Average using all components"
*c: Using Capabilities Class Dominant Condition Aggregation Method

Topography Hillshade



Low Elevation High

Source: USGS 1 meter dem
Interval(ft): 3
Min: 1,277.6
Max: 1,294.7
Range: 17.1
Average: 1,283.4
Standard Deviation: 2.4 ft

0ft 422ft 843ft

N W E S

10/28/2024

26-92N-36W
Buena Vista County
Iowa

Boundary Center: 42° 45' 34.81, -95° 4' 12.52

Maps Provided By:

© AgriData, Inc. 2023 www.AgriDataInc.com

Field borders provided by Farm Service Agency as of 5/21/2008

4 Year Crop History

Owner/Operator:		Date:	10/28/2024
Address:		Farm Name:	
Address:		Field ID:	
Phone:		Acct. #:	

Crop Year: 2023

Corn
Soybeans

Crop Year: 2022

Soybeans
Corn

Crop Year: 2021

Corn
Soybeans

Crop Year: 2020

Soybeans
Corn

Boundary Center: 42° 45' 34.81, -95° 4' 12.52

State: IA County: Buena Vista

Legal: 26-92N-36W Twnshp: Lincoln

Maps Provided By: surety CUSTOMIZED ONLINE MAPPING

© AgriData, Inc. 2023 www.AgriDataInc.com

Field borders provided by Farm Service Agency as of 5/21/2008. Crop data provided by USDA National Agricultural Statistics Service Cropland Data Layer.