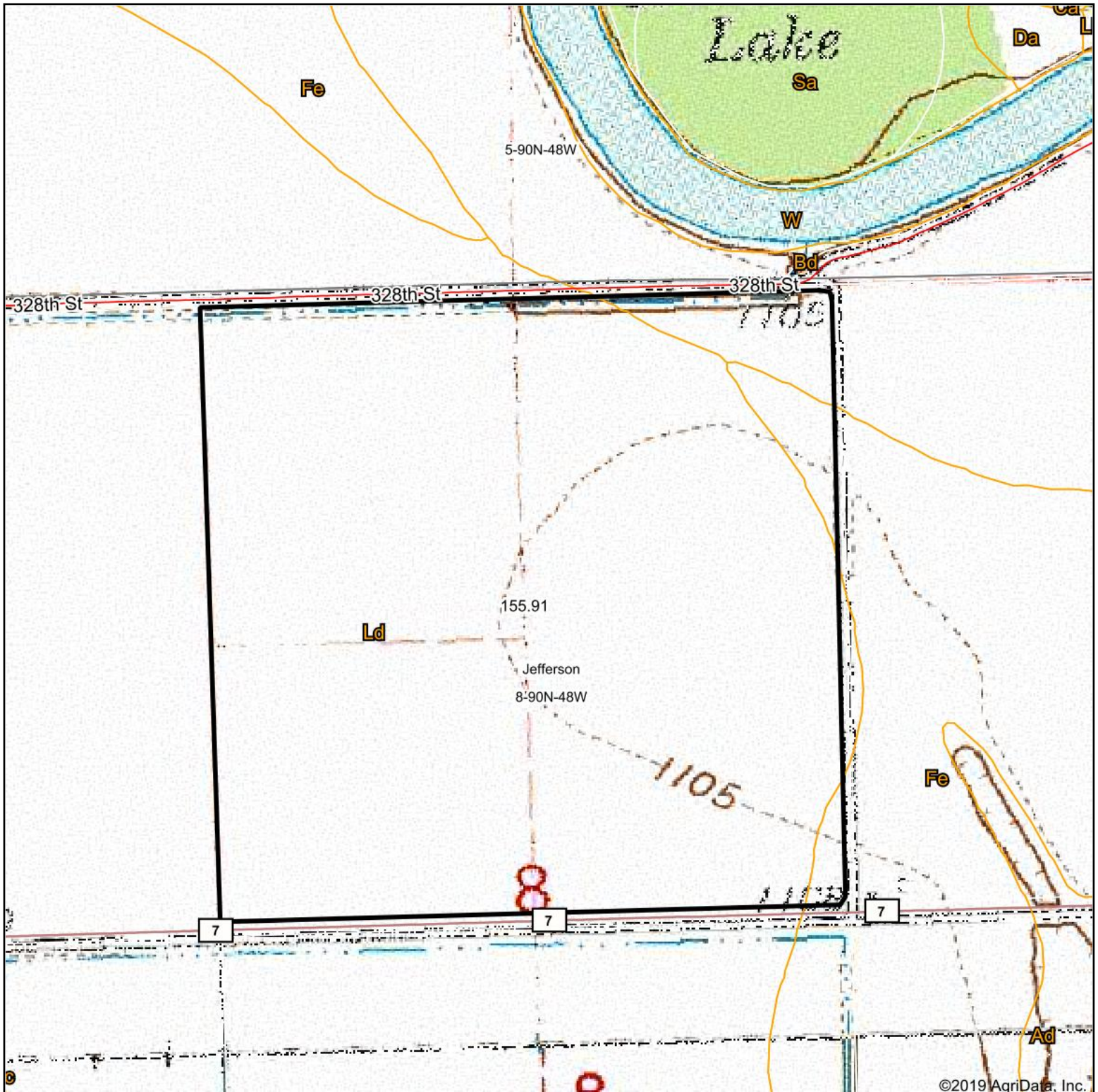
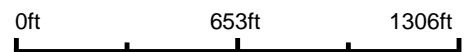


Topography Map

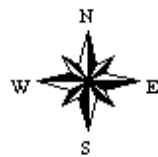


©2019 AgriData, Inc.

map center: 42° 37' 50.39, -96° 32' 12.1



8-90N-48W
Union County
South Dakota



3/2/2020



Maps Provided By:



© AgriData, Inc. 2019 www.AgriDataInc.com