

4 Year Crop History

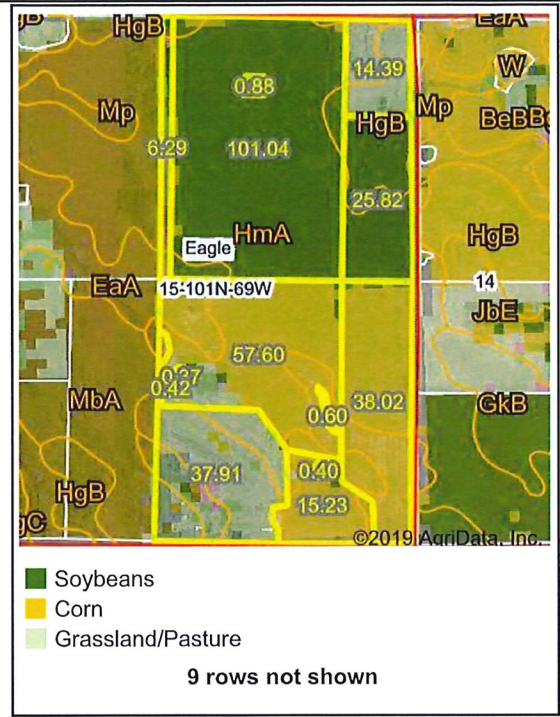
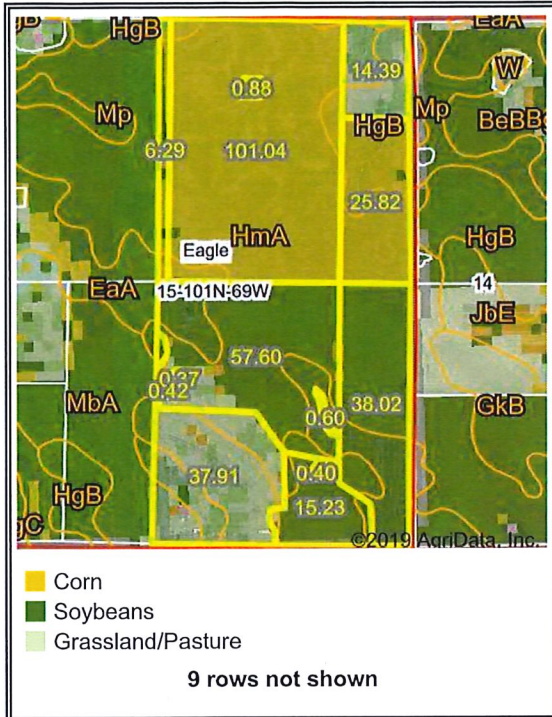


Owner/Operator: _____
 Address: _____
 Address: _____
 Phone: _____

Date: 12/26/2019
 Farm Name: _____
 Field ID: _____
 Acct. #: _____

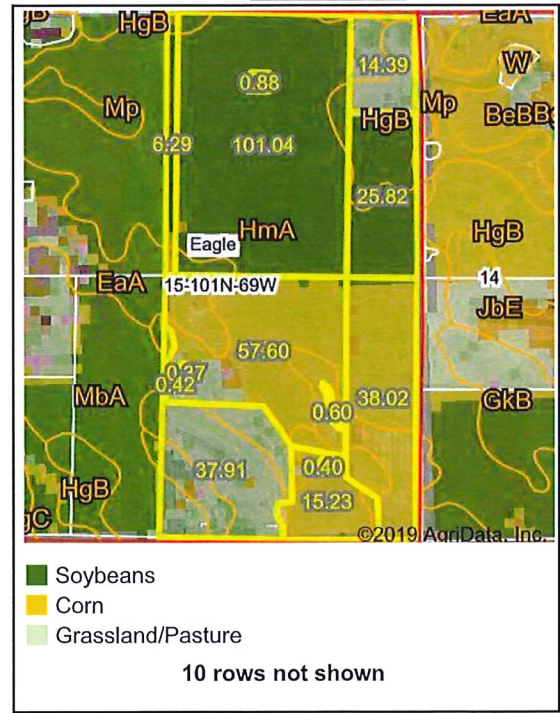
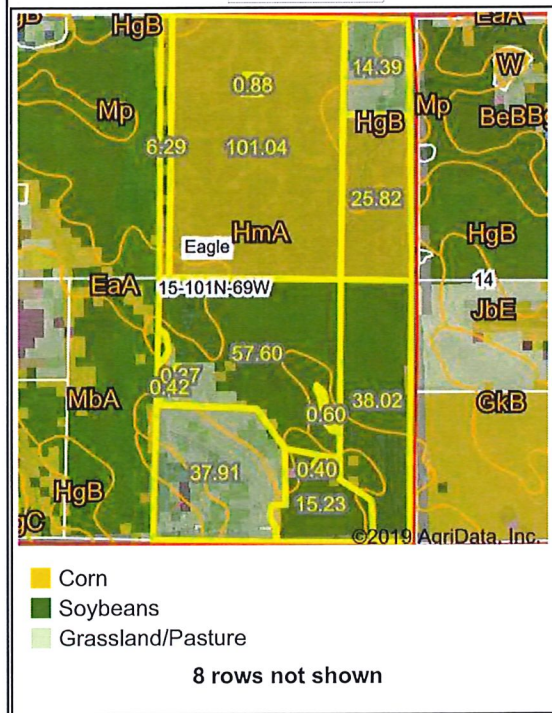
Crop Year: 2018

Crop Year: 2017



Crop Year: 2016

Crop Year: 2015



Map Center: 43° 32' 59.83, -99° 4' 54.09

State: SD County: Brule

Legal: 15-101N-69W Twnshp: Eagle

Field borders provided by Farm Service Agency as of 5/21/2008. Crop data provided by USDA National Agricultural Statistics Service Cropland Data Layer.

