

4 Year Crop History



Owner/Operator:

Date: 9/30/2020

Address:

Farm Name:

Address:

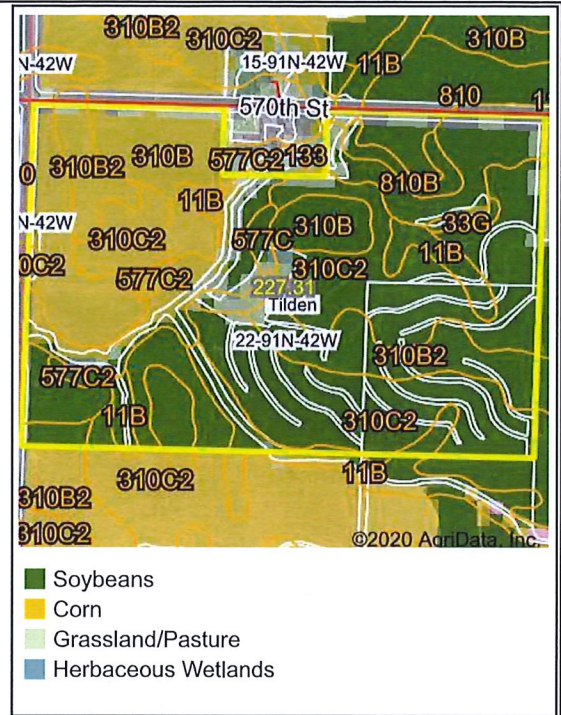
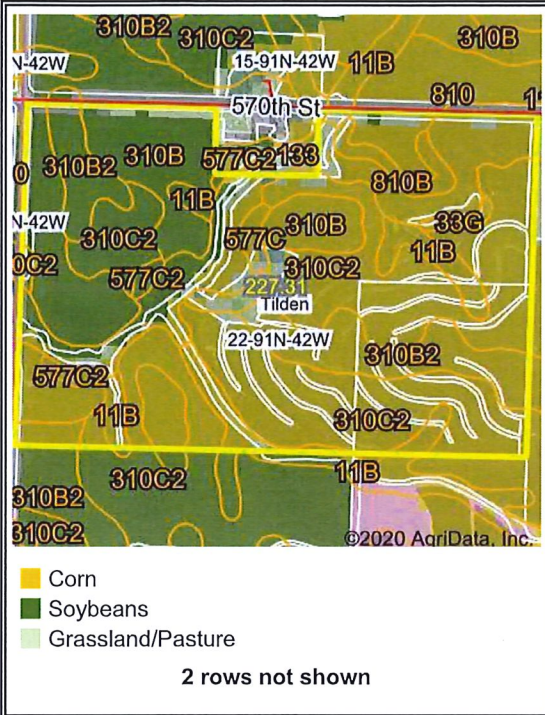
Field ID:

Phone:

Acct. #:

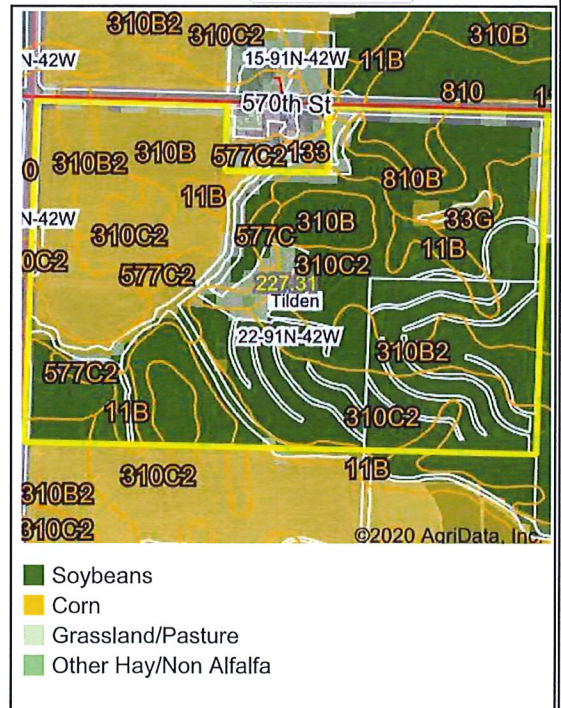
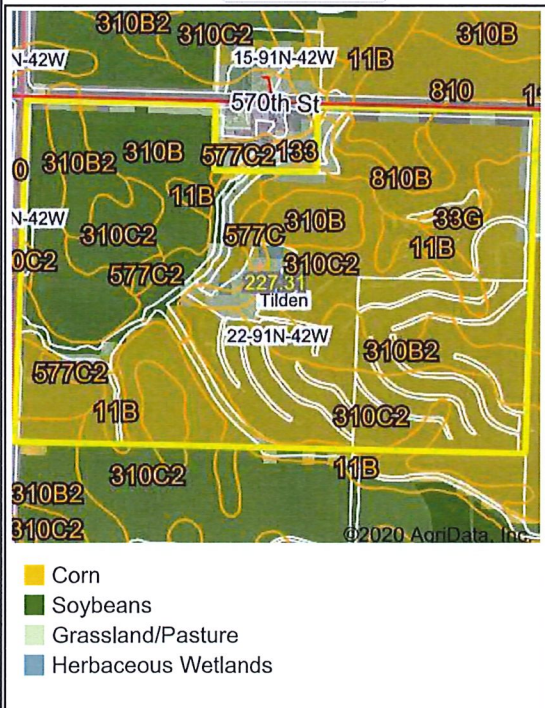
Crop Year: 2019

Crop Year: 2018



Crop Year: 2017

Crop Year: 2016



Map Center: 42° 41' 18.23, -95° 47' 33.34

State: IA

County: Cherokee

Legal: 22-91N-42W

Twnshp: Tilden

Field borders provided by Farm Service Agency as of 5/21/2008. Crop data provided by USDA National Agricultural Statistics Service Cropland Data Layer.



Maps Provided By:



© AgriData, Inc. 2020

www.AgriDataInc.com