

# 4 Year Crop History



Owner/Operator:

Address:

Address:

Phone:

Date:

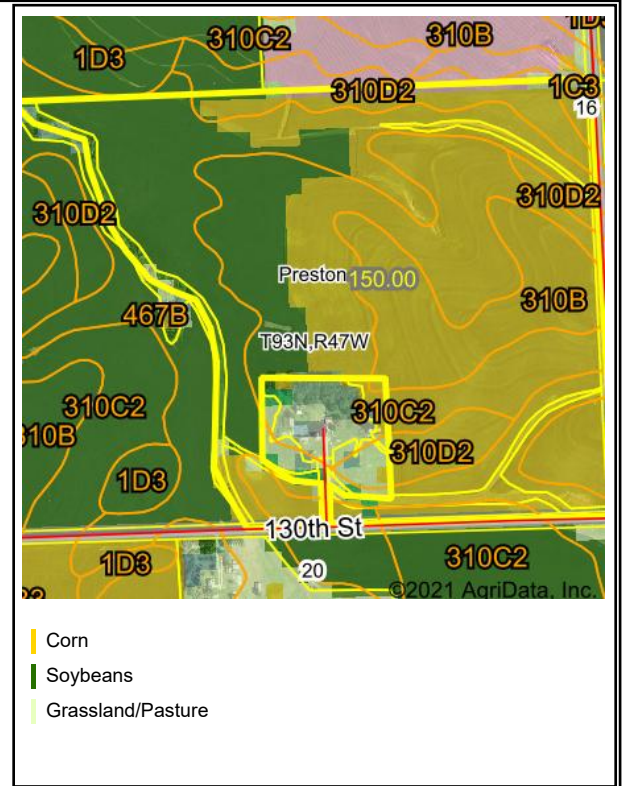
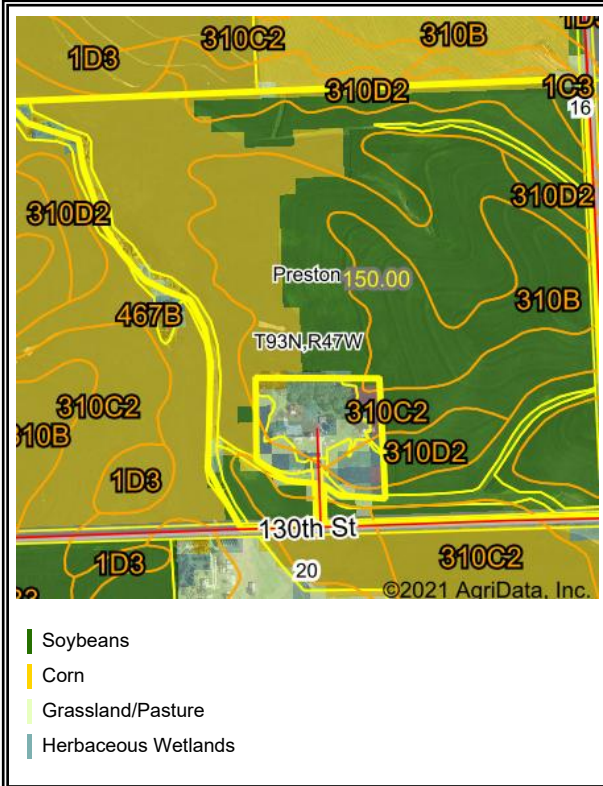
Farm Name:

Field ID:

Acct. #:

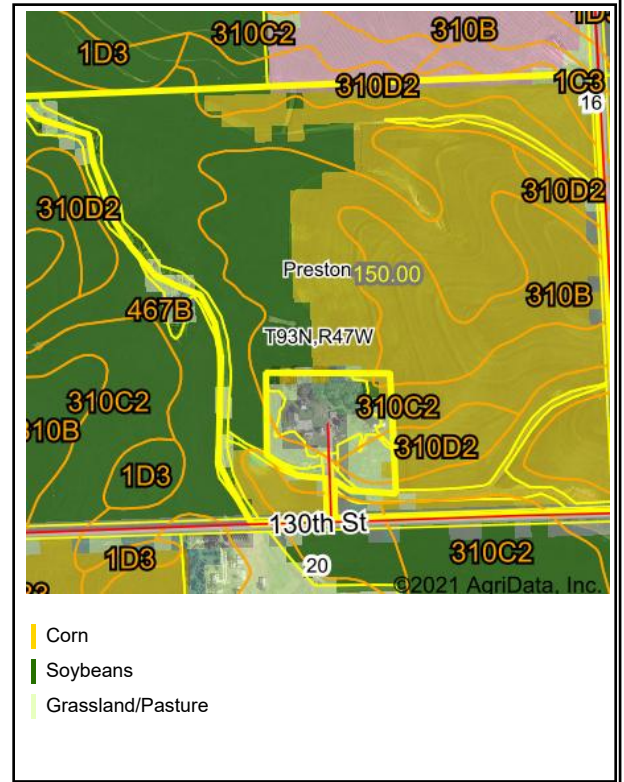
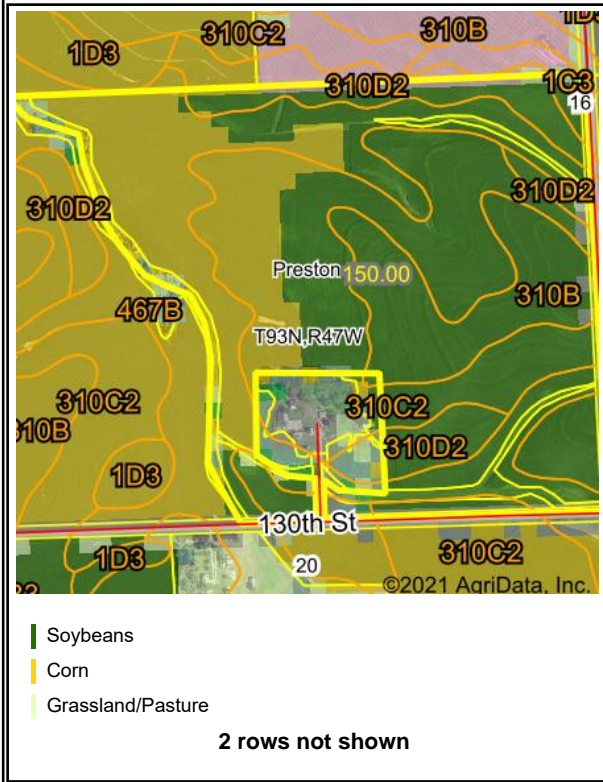
Crop Year:

Crop Year:



Crop Year:

Crop Year:



Map Center: 42° 52' 15.07, -96° 24' 54.46

State: IA

County: Plymouth

Legal: 17-93N-47W

Twnshp: Preston

Field borders provided by Farm Service Agency as of 5/21/2008. Crop data provided by USDA National Agricultural Statistics Service Cropland Data Layer



Maps Provided By:



© AgriData, Inc. 2021

www.AgriDataInc.com