

4 Year Crop History



Owner/Operator:

Address:

Address:

Phone:

Date:

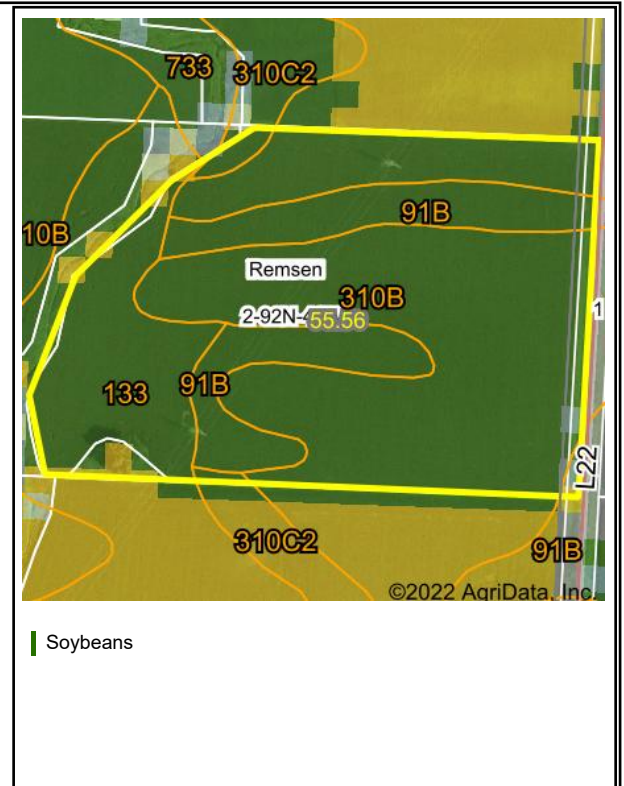
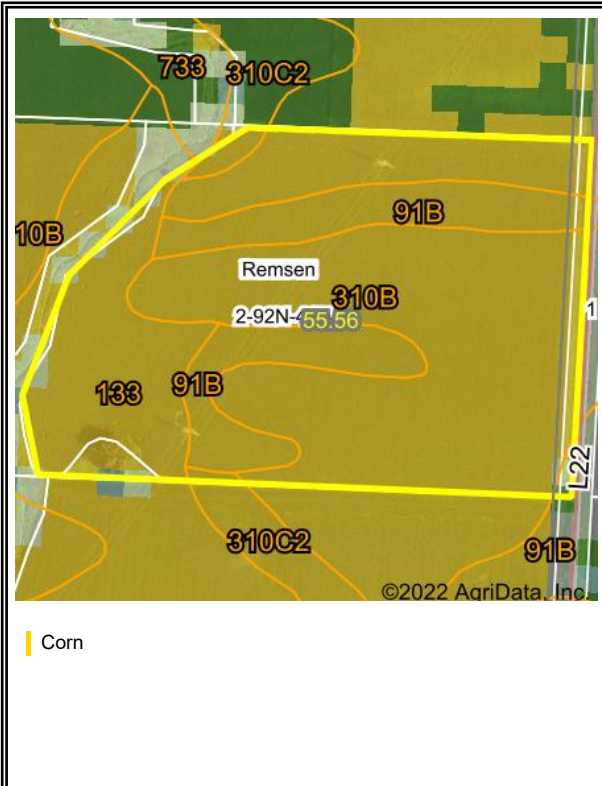
Farm Name:

Field ID:

Acct. #:

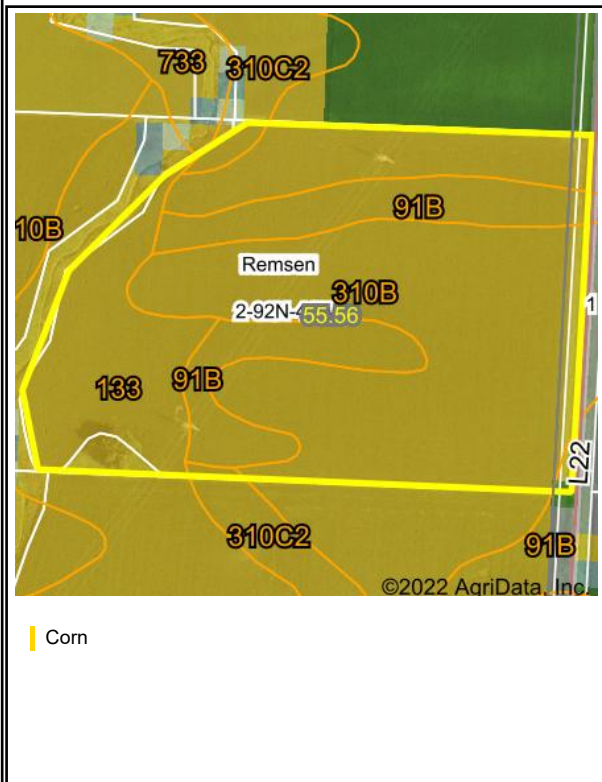
Crop Year:

Crop Year:



Crop Year:

Crop Year:



Map Center: 42° 49' 2.22, -95° 52' 57.05

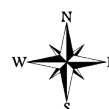
State: IA

County: Plymouth

Legal: 2-92N-43W

Twnshp: Remsen

Field borders provided by Farm Service Agency as of 5/21/2008. Crop data provided by USDA National Agricultural Statistics Service Cropland Data Layer



Maps Provided By:



© AgriData, Inc. 2021

www.AgriDataInc.com