

# 4 Year Crop History



Owner/Operator:

Date:

Address:

Farm Name:

Address:

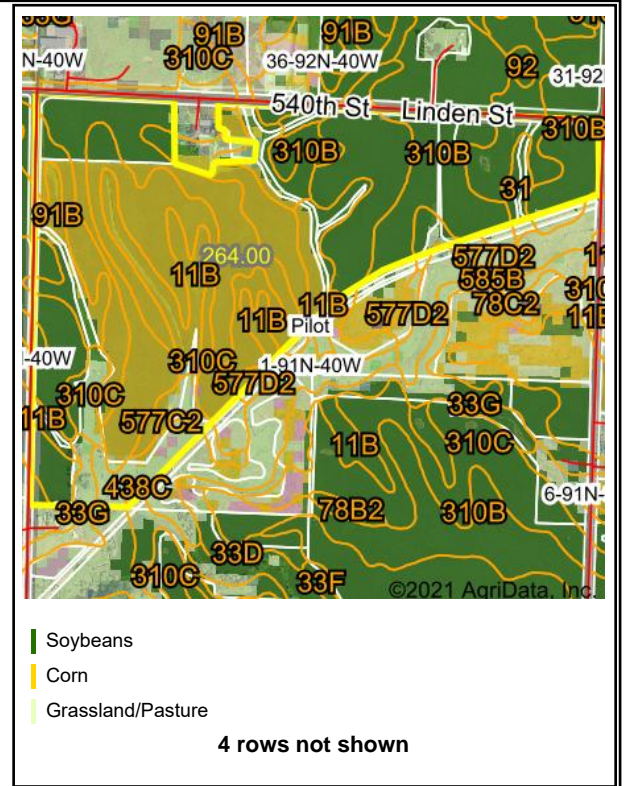
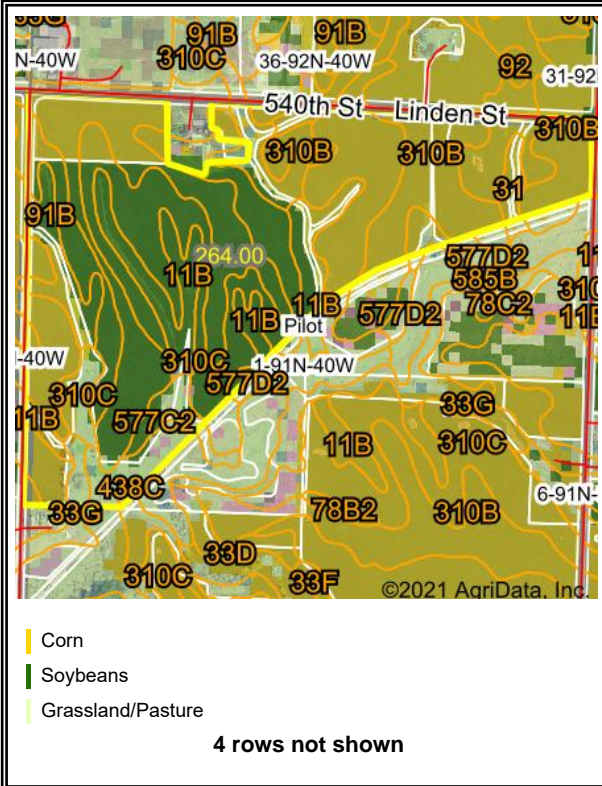
Field ID:

Phone:

Acct. #:

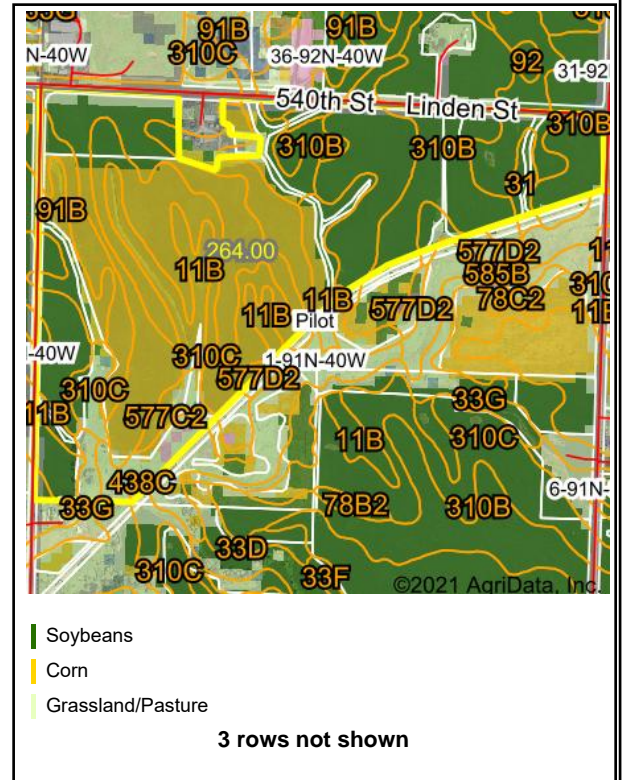
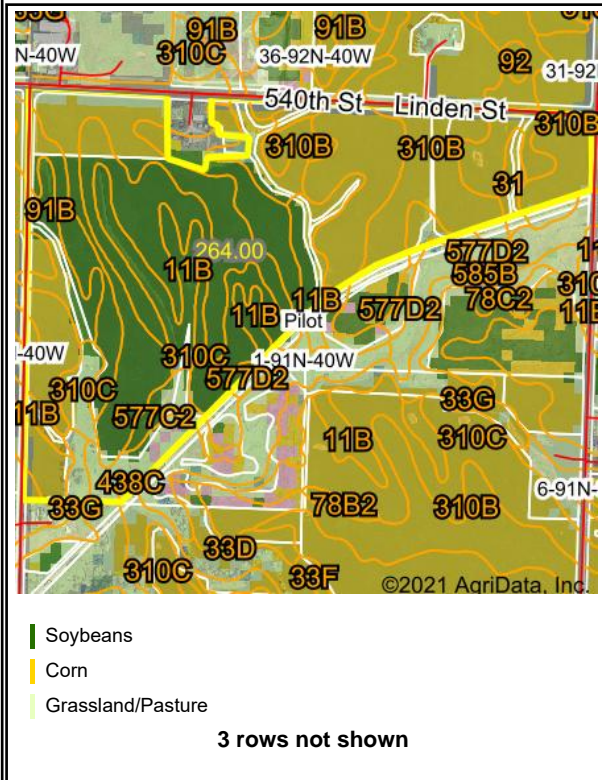
Crop Year:

Crop Year:



Crop Year:

Crop Year:



Map Center: 42° 43' 58.09, -95° 31' 2.11

State: IA

County: Cherokee

Legal: 1-91N-40W

Twnshp: Pilot

Field borders provided by Farm Service Agency as of 5/21/2008. Crop data provided by USDA National Agricultural Statistics Service Cropland Data Layer



Maps Provided By:



© Agridata, Inc. 2021

www.AgridataInc.com