

# 4 Year Crop History



Owner/Operator:

Address:

Address:

Phone:

Date:

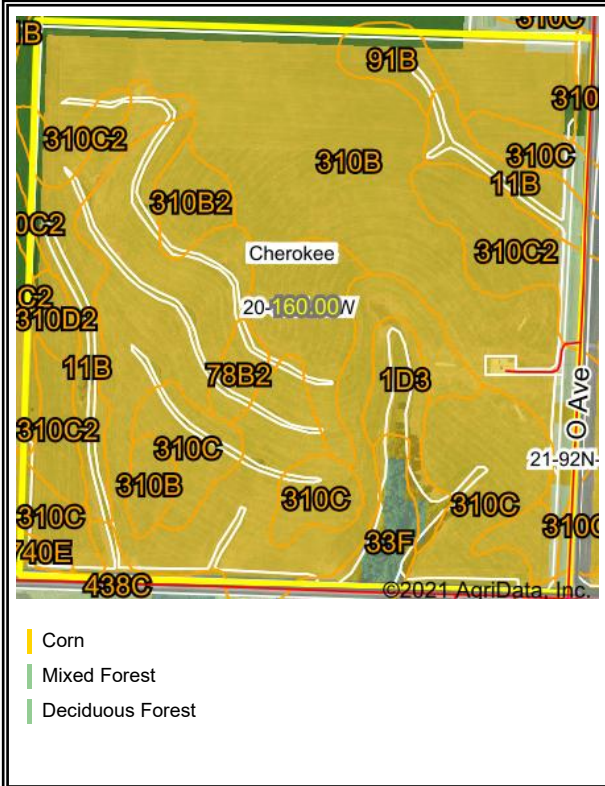
Farm Name:

Field ID:

Acct. #:

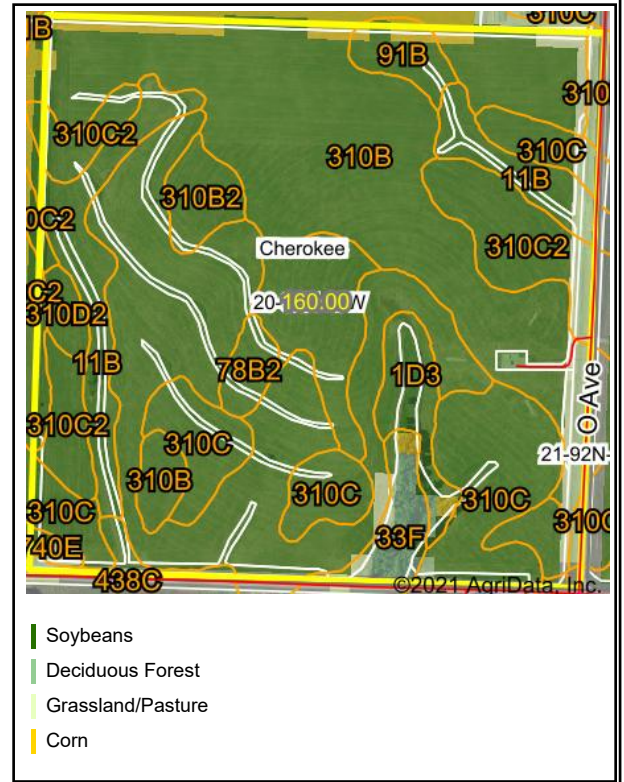
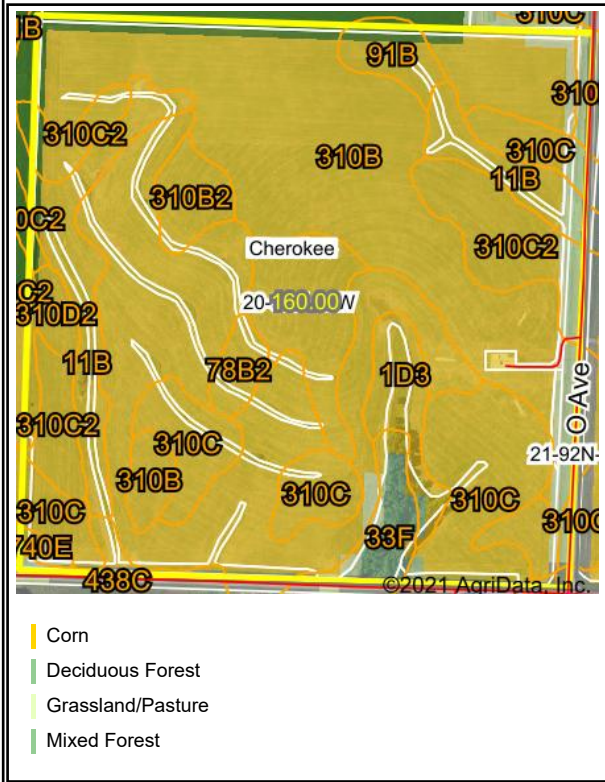
Crop Year:

Crop Year:



Crop Year:

Crop Year:



Map Center: 42° 46' 6.48, -95° 35' 18.49

State: IA

County: Cherokee

Legal: 20-92N-40W

Twnshp: Cherokee

Field borders provided by Farm Service Agency as of 5/21/2008. Crop data provided by USDA National Agricultural Statistics Service Cropland Data Layer



Maps Provided By:



© AgriData, Inc. 2021

www.AgriDataInc.com