

4 Year Crop History



Owner/Operator:

Date: 6/27/2023

Address:

Farm Name:

Address:

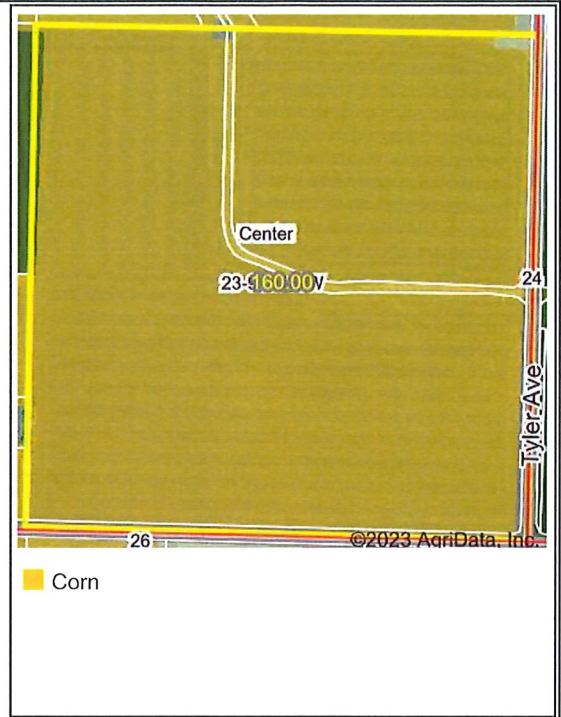
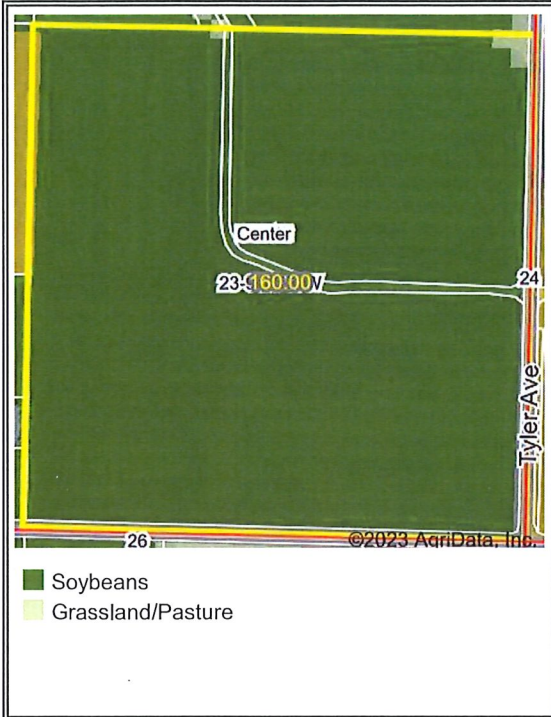
Field ID:

Phone:

Acct. #:

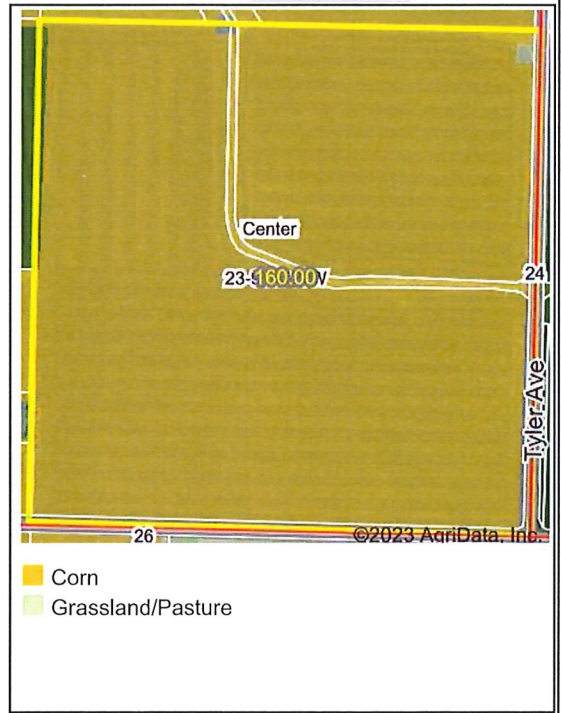
Crop Year: 2022

Crop Year: 2021



Crop Year: 2020

Crop Year: 2019



Boundary Center: 43° 7' 1.99, -95° 31' 48.81

State: IA

County: O'Brien

Legal: 23-96N-40W

Twnshp: Center



Maps Provided By:



© AgriData, Inc. 2023

www.AgriDataInc.com

Field borders provided by Farm Service Agency as of 5/21/2008. Crop data provided by USDA National Agricultural Statistics Service Cropland Data Layer.