

4 Year Crop History



Owner/Operator:

Date: 7/15/2022

Address:

Farm Name:

Address:

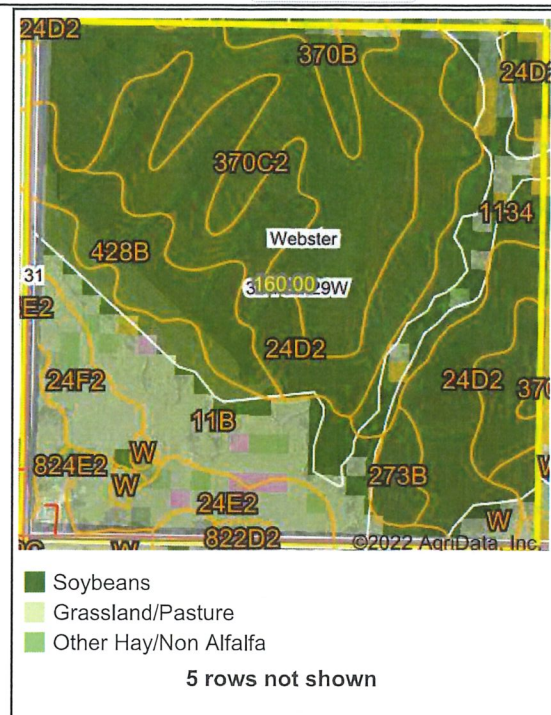
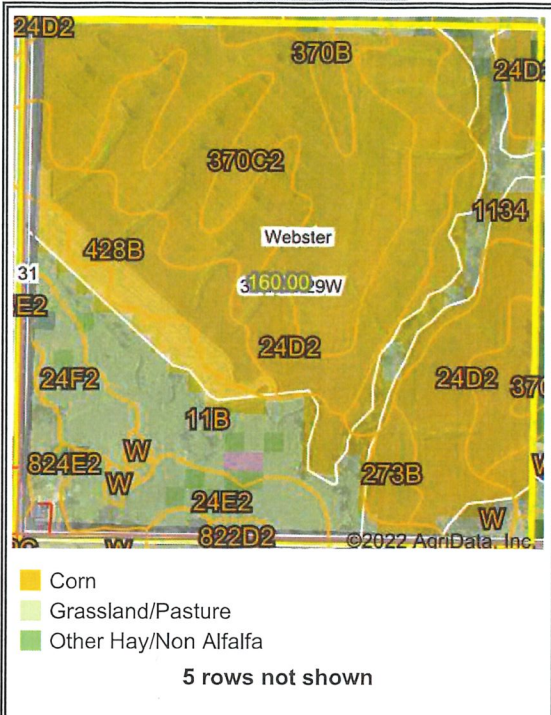
Field ID:

Phone:

Acct. #:

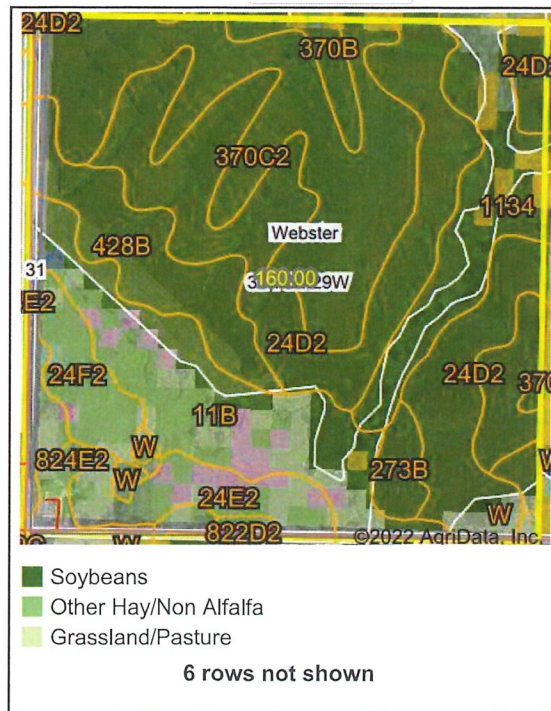
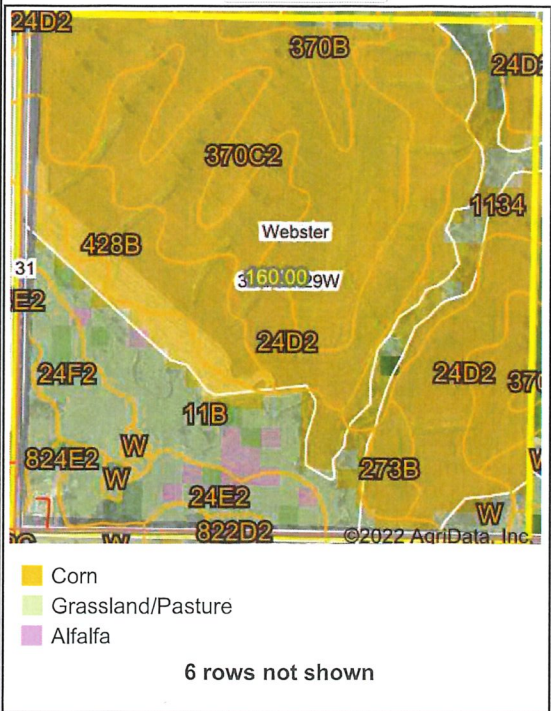
Crop Year:

Crop Year:



Crop Year:

Crop Year:



Map Center: 41° 14' 47.97, -94° 13' 6.52

State: IA County: Madison

Legal: 32-75N-29W Twnshp: Webster

Field borders provided by Farm Service Agency as of 5/21/2008. Crop data provided by USDA National Agricultural Statistics Service Cropland Data Layer.

