

# 4 Year Crop History



Owner/Operator:

Address:

Address:

Phone:

Date:

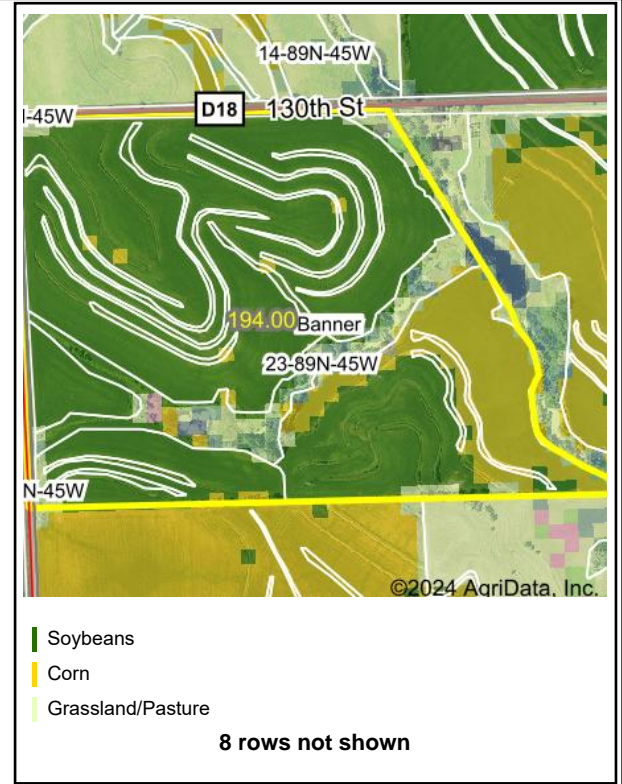
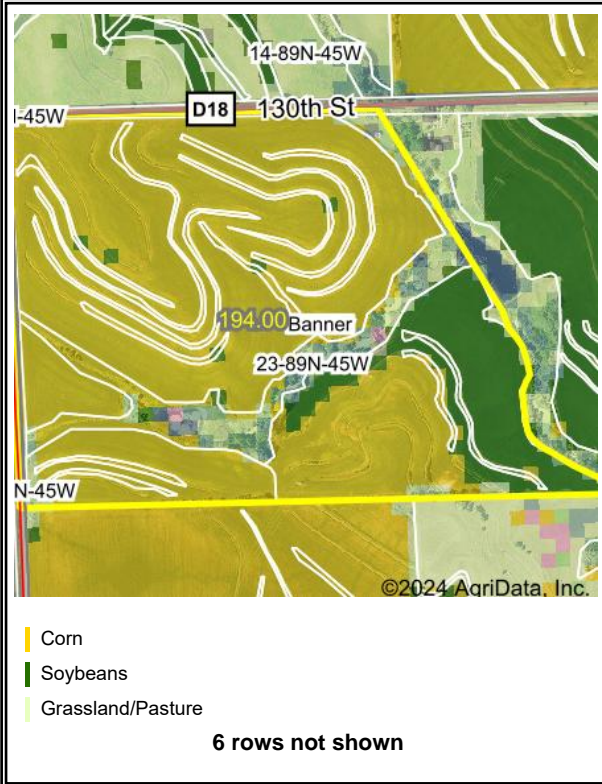
Farm Name:

Field ID:

Acct. #:

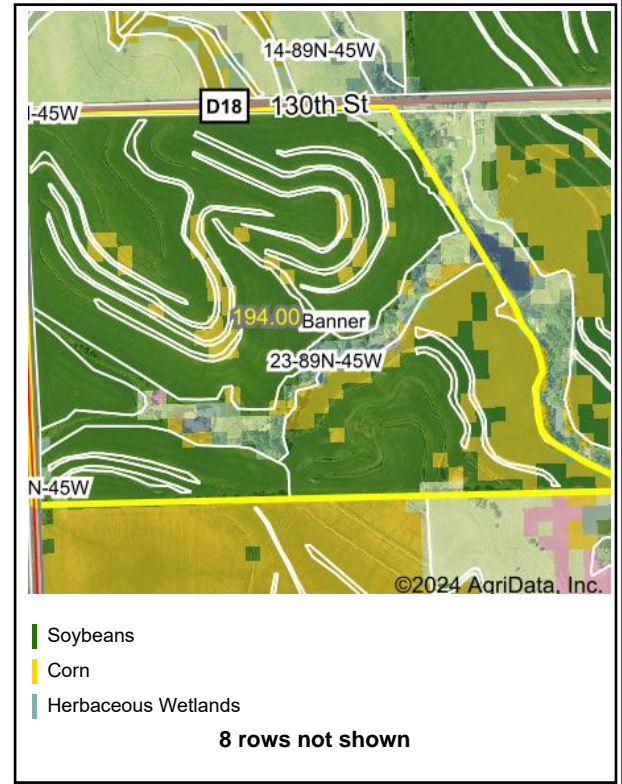
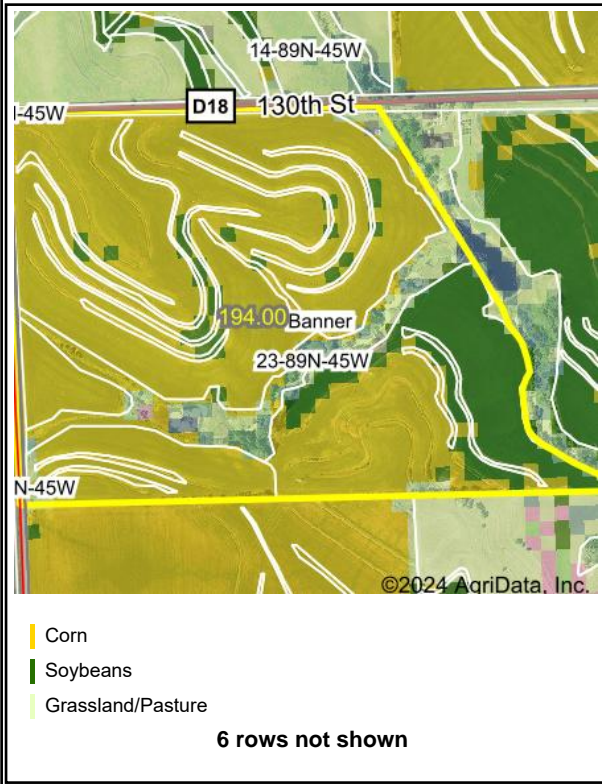
Crop Year:

Crop Year:



Crop Year:

Crop Year:



Boundary Center: 42° 30' 53.49, -96° 7' 40.06

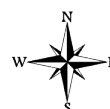
State: IA

County: Woodbury

Legal: 23-89N-45W

Twnshp: Banner

Field borders provided by Farm Service Agency as of 5/21/2008. Crop data provided by USDA National Agricultural Statistics Service Cropland Data Layer.



Maps Provided By:



© AgriData, Inc. 2023

www.AgriDataInc.com