








Overview



Legend

-  Corporate Limits
-  Political Townships
-  Parcels
- Roads**
-  CO RD
-  State Highway
-  Interstate
-  Road

Parcel ID 19.00.12.3005
 Sec/Twp/Rng 12-93-49
 Property Address 48122 311 ST
 District 19617W
 Brief Tax Description ROZELL TR 2 W1/2SW1/4 5.96 ACRES

Alternate ID n/a
 Class NACO
 Acreage n/a

Owner Address ROZELL, DENNIS
 48122 311 ST
 AKRON IA 51001

(Note: Not to be used on legal documents)

Date created: 10/19/2023
 Last Data Uploaded: 10/19/2023 3:44:25 AM