

# 4 Year Crop History



Owner/Operator:

Date:

Address:

Farm Name:

Address:

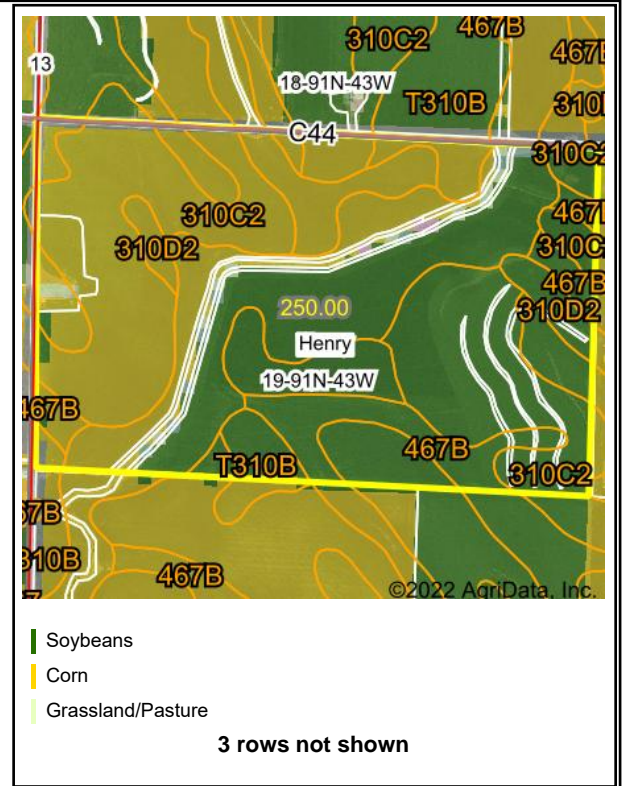
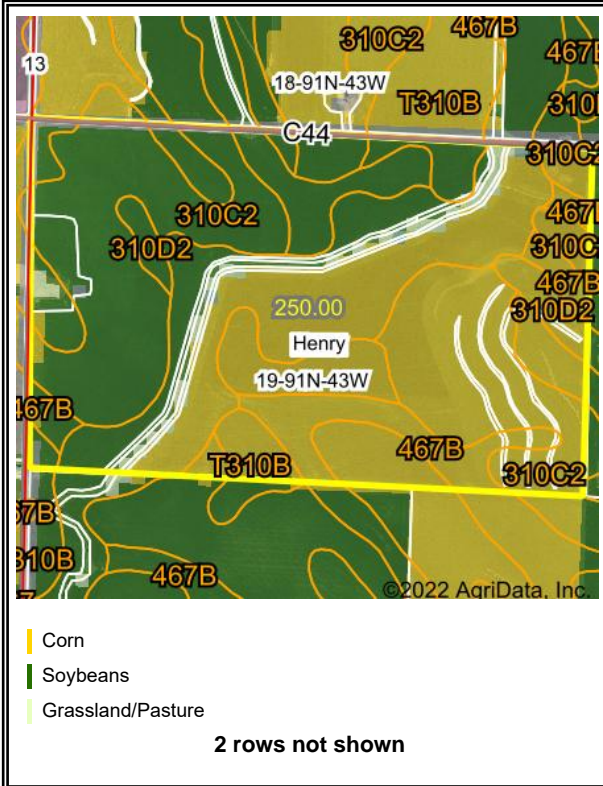
Field ID:

Phone:

Acct. #:

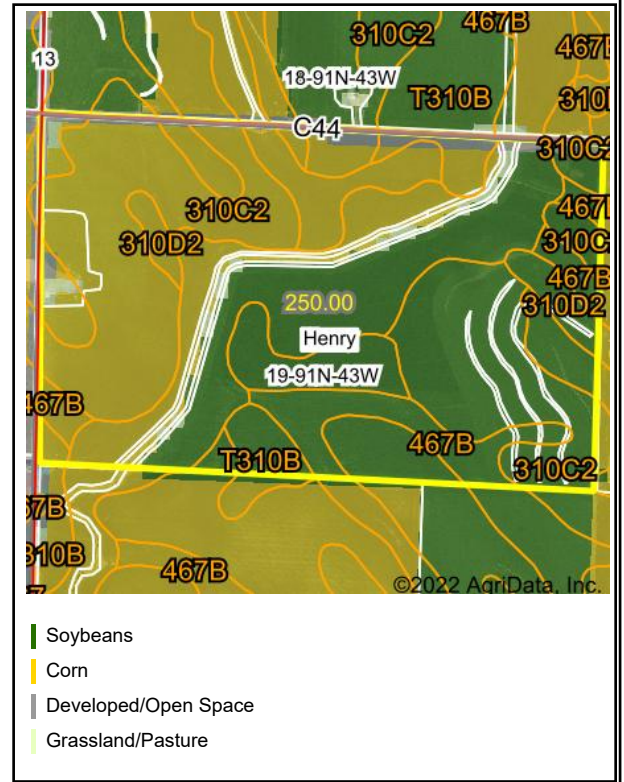
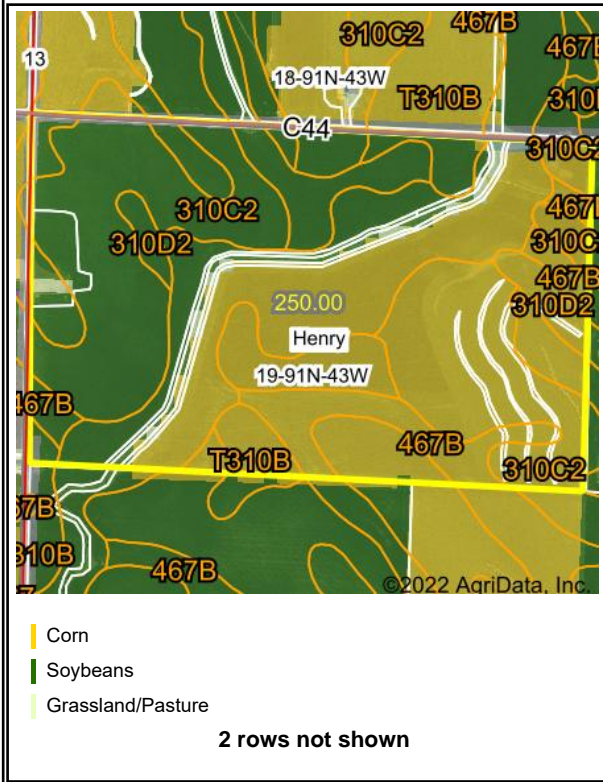
Crop Year:

Crop Year:



Crop Year:

Crop Year:



Map Center: 42° 41' 21.01, -95° 58' 14.55

State: IA

County: Plymouth

Legal: 19-91N-43W

Twnshp: Henry

Field borders provided by Farm Service Agency as of 5/21/2008. Crop data provided by USDA National Agricultural Statistics Service Cropland Data Layer



Maps Provided By:



© AgriData, Inc. 2021

www.AgriDataInc.com