

4 Year Crop History

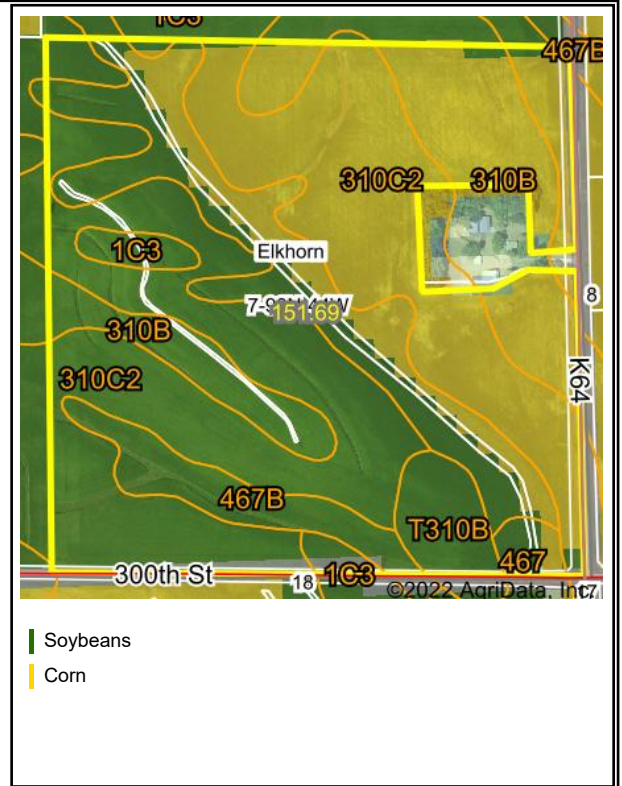
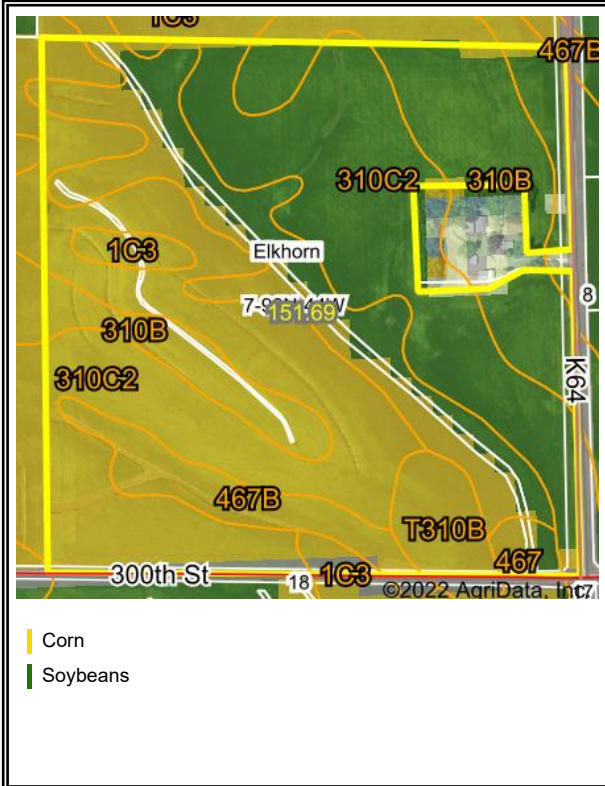


Owner/Operator:
 Address:
 Address:
 Phone:

Date:
 Farm Name:
 Field ID:
 Acct. #:

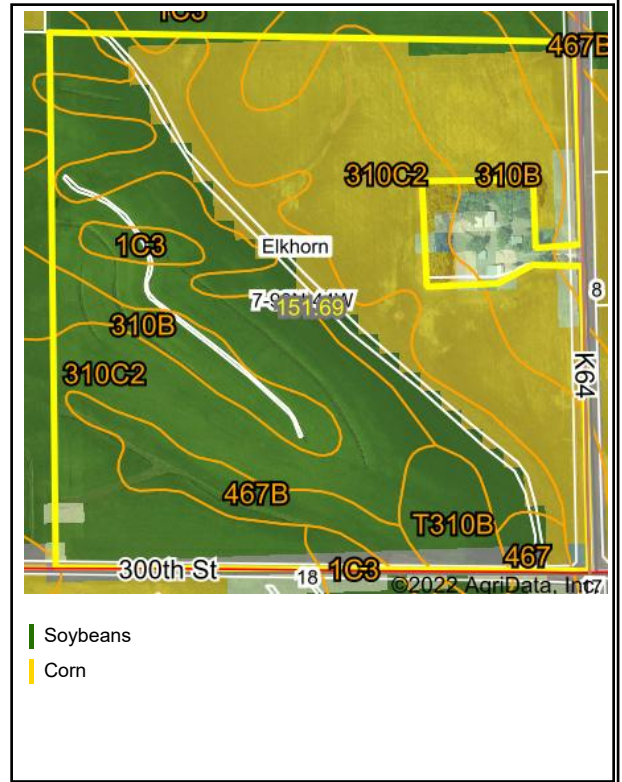
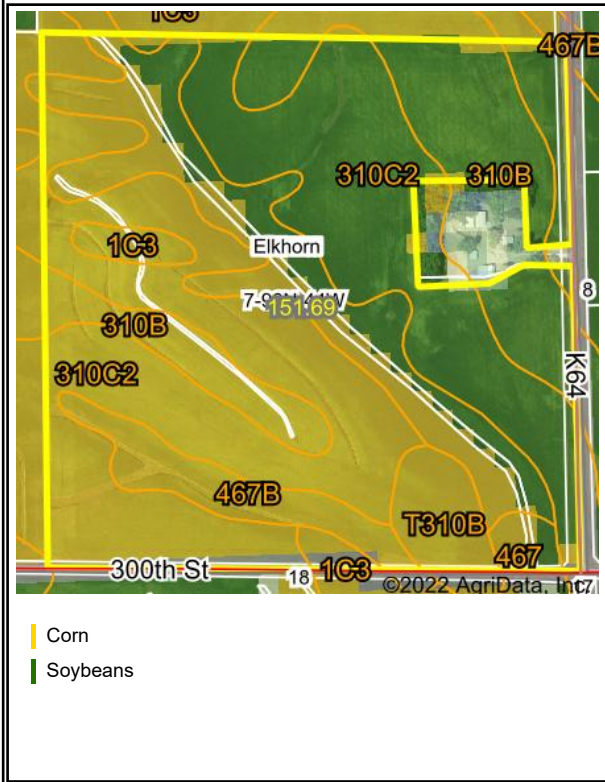
Crop Year:

Crop Year:



Crop Year:

Crop Year:

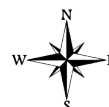


Map Center: 42° 37' 22.07, -96° 4' 50.83

State: IA County: Plymouth

Legal: 7-90N-44W Twnshp: Elkhorn

Field borders provided by Farm Service Agency as of 5/21/2008. Crop data provided by USDA National Agricultural Statistics Service Cropland Data Layer



Maps Provided By:



© AgriData, Inc. 2021

www.AgriDataInc.com