

4 Year Crop History



Owner/Operator:

Address:

Address:

Phone:

Date:

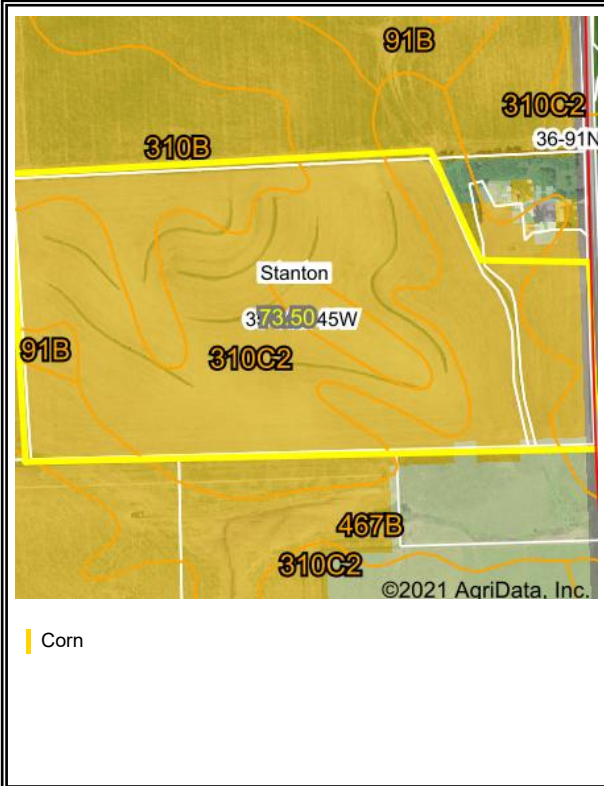
Farm Name:

Field ID:

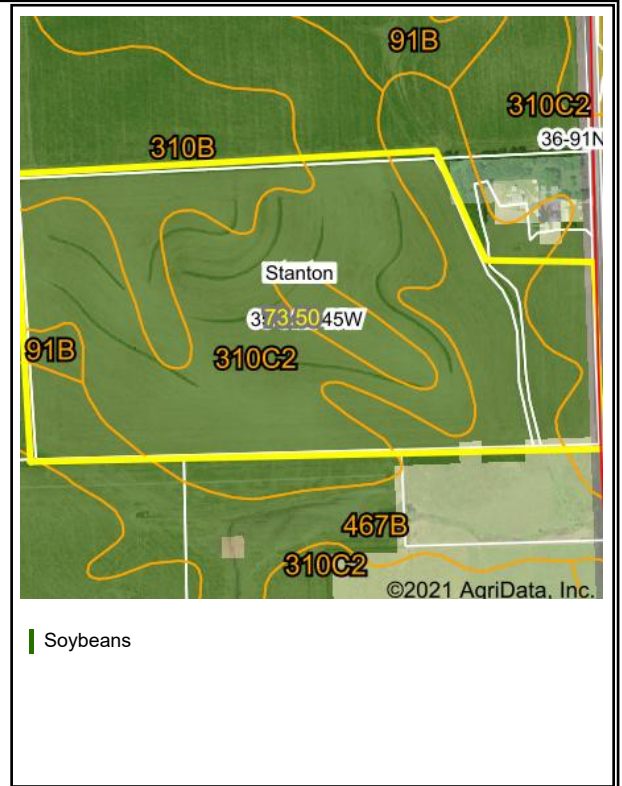
Acct. #:

Crop Year:

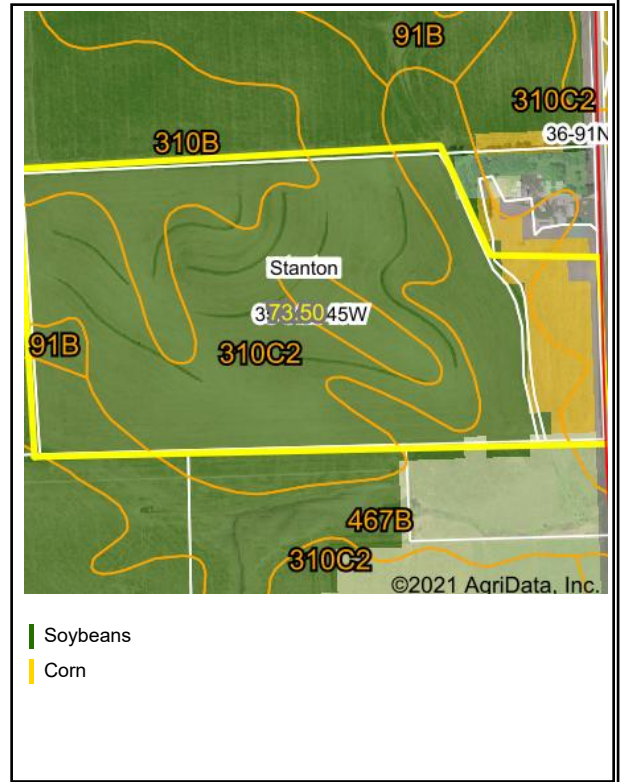
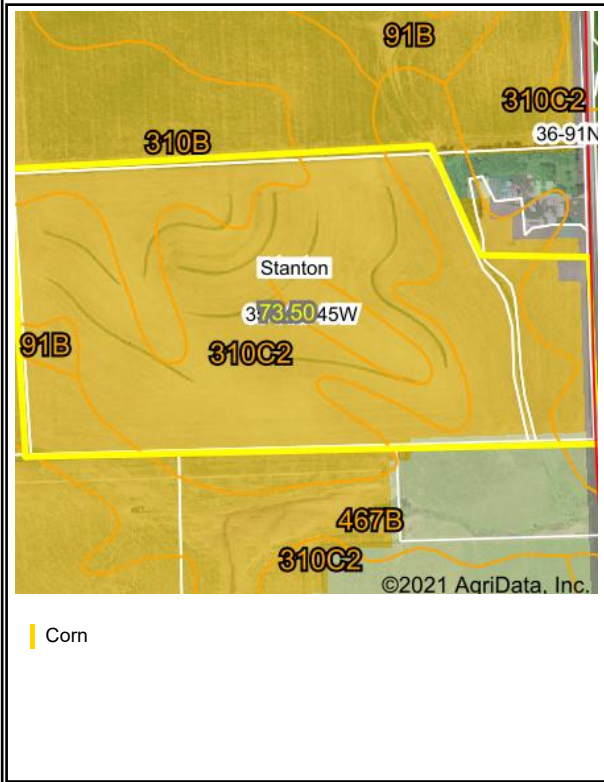
Crop Year:



Crop Year:



Crop Year:



Map Center: 42° 39' 17.16, -96° 7' 12.5

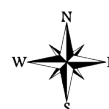
State: IA

County: Plymouth

Legal: 35-91N-45W

Twnshp: Stanton

Field borders provided by Farm Service Agency as of 5/21/2008. Crop data provided by USDA National Agricultural Statistics Service Cropland Data Layer



Maps Provided By:



© AgriData, Inc. 2021