

# 4 Year Crop History



Owner/Operator:

Address:

Address:

Phone:

Date:

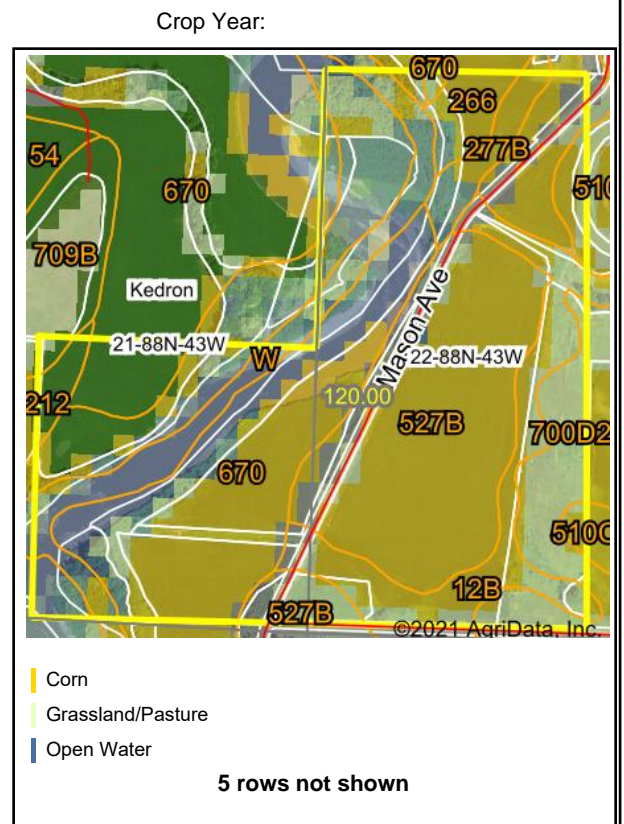
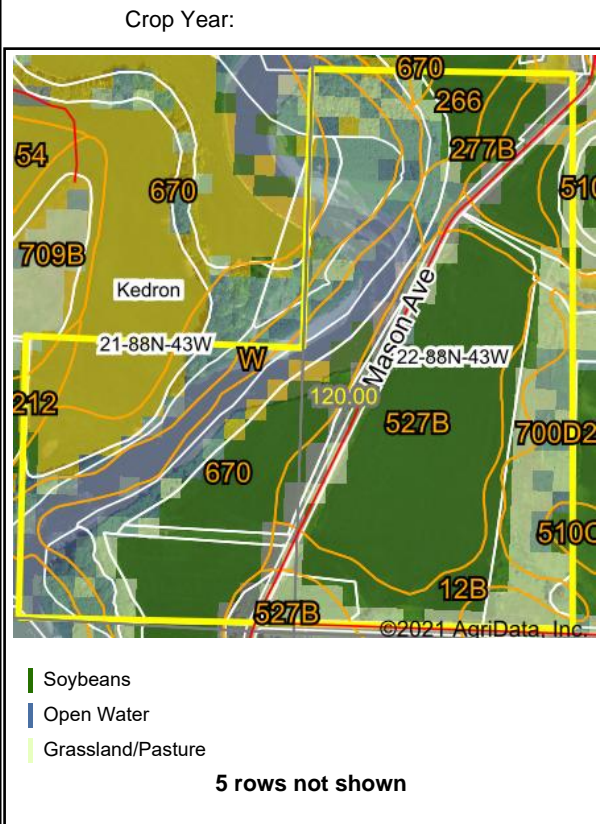
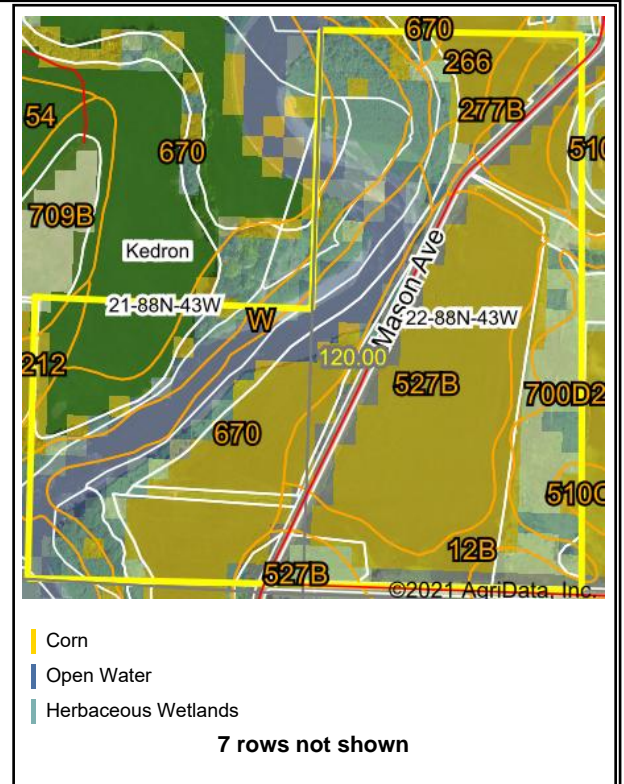
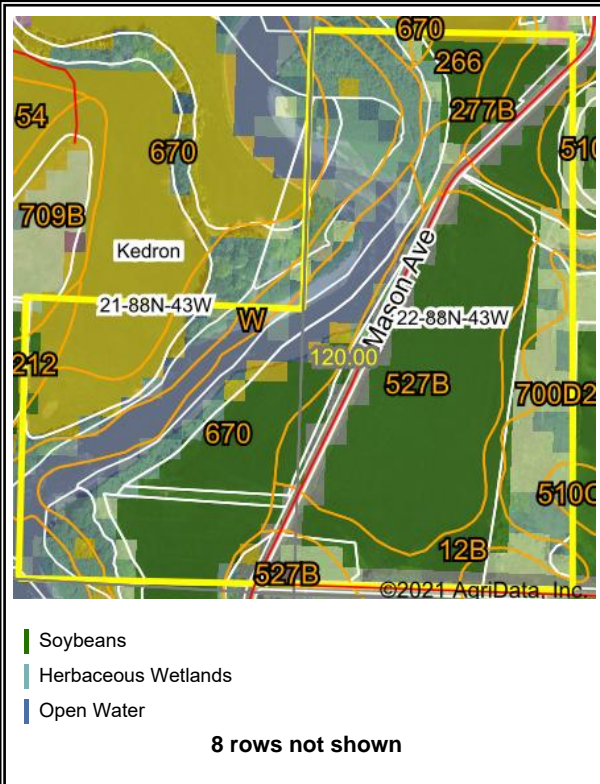
Farm Name:

Field ID:

Acct. #:

Crop Year:

Crop Year:



Map Center: 42° 25' 15.08, -95° 50' 44.03

State: IA

County: Woodbury

Legal: 21-88N-43W

Twnshp: Kedron

Field borders provided by Farm Service Agency as of 5/21/2008. Crop data provided by USDA National Agricultural Statistics Service Cropland Data Layer



Maps Provided By:



© AgriData, Inc. 2021

www.AgriDataInc.com