

4 Year Crop History

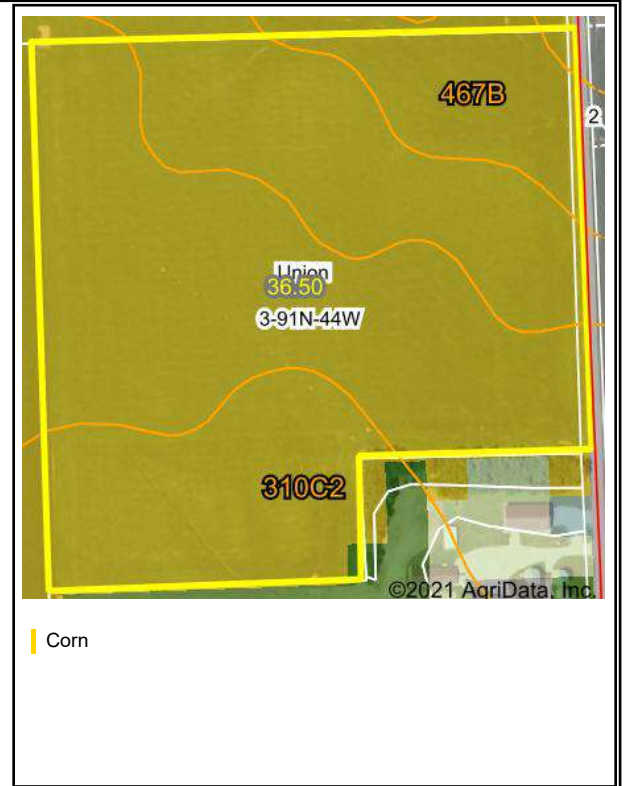
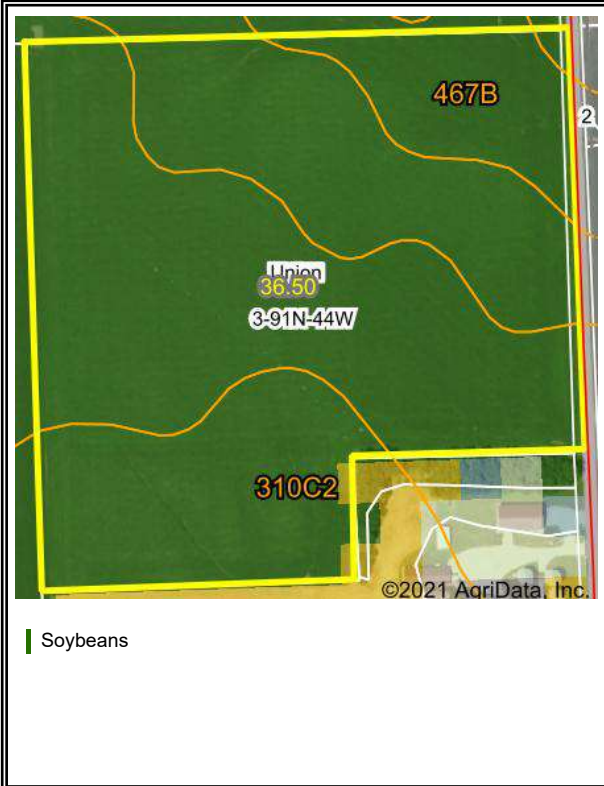


Owner/Operator:
 Address:
 Address:
 Phone:

Date:
 Farm Name:
 Field ID:
 Acct. #:

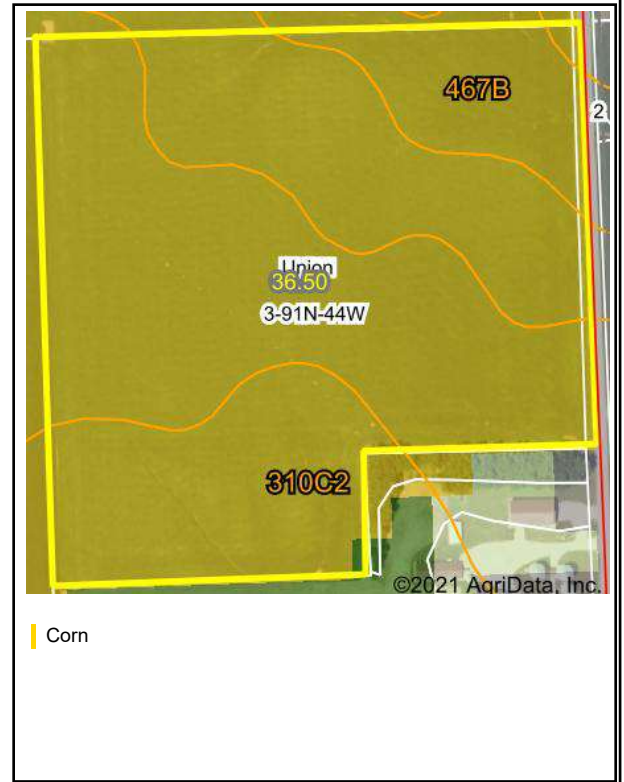
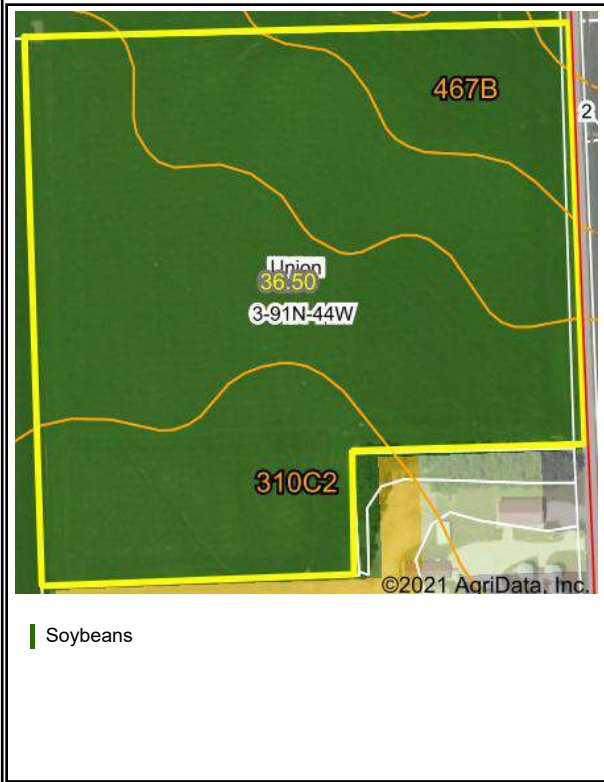
Crop Year:

Crop Year:



Crop Year:

Crop Year:



Map Center: 42° 43' 37.77, -96° 1' 16.73

State: IA

County: Plymouth

Legal: 3-91N-44W

Twship: Union

Field borders provided by Farm Service Agency as of 5/21/2008. Crop data provided by USDA National Agricultural Statistics Service Cropland Data Layer



Maps Provided By



© AgriData, Inc. 2021

www.AgriDataInc.com