

# 4 Year Crop History



Owner/Operator:

Date: 8/26/2021

Address:

Farm Name:

Address:

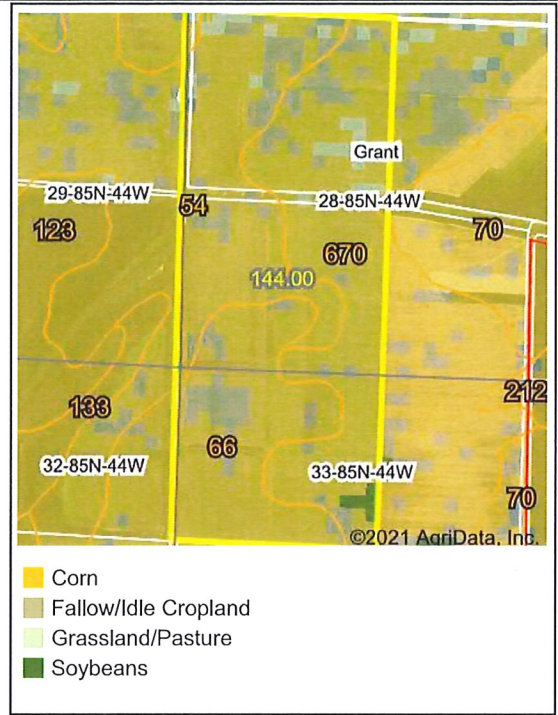
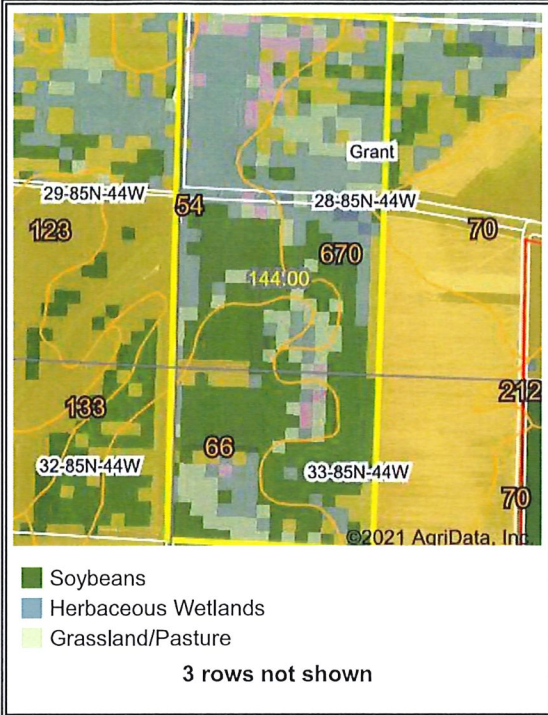
Field ID:

Phone:

Acct. #:

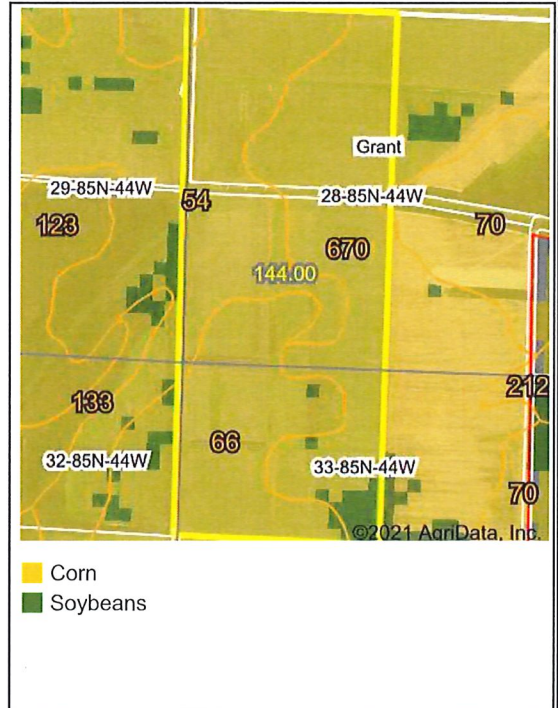
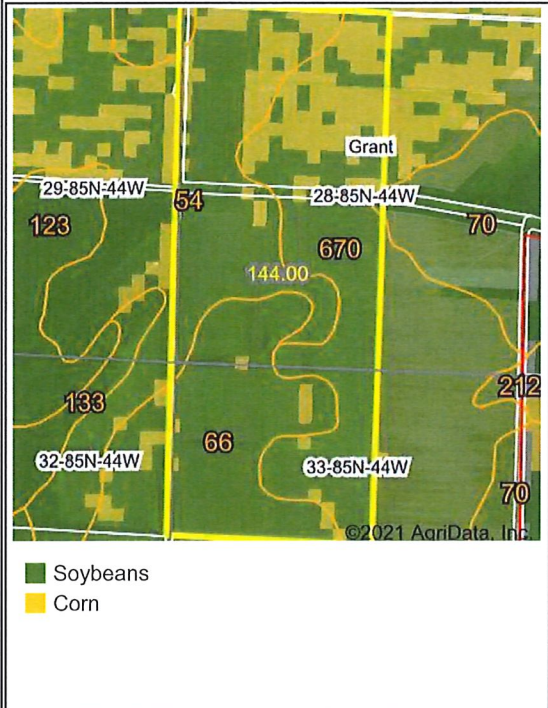
Crop Year: 2020

Crop Year: 2019



Crop Year: 2018

Crop Year: 2017



Map Center: 42° 8' 34.43, -95° 58' 33.98

State: IA

County: Monona

Legal: 28-85N-44W Twnshp: Grant

Field borders provided by Farm Service Agency as of 5/21/2008. Crop data provided by USDA National Agricultural Statistics Service Cropland Data Layer.



Maps Provided By:



© AgriData, Inc. 2021

www.AgriDataInc.com