

4 Year Crop History



Owner/Operator: _____

Date: 5/19/2021

Address: _____

Farm Name: _____

Address: _____

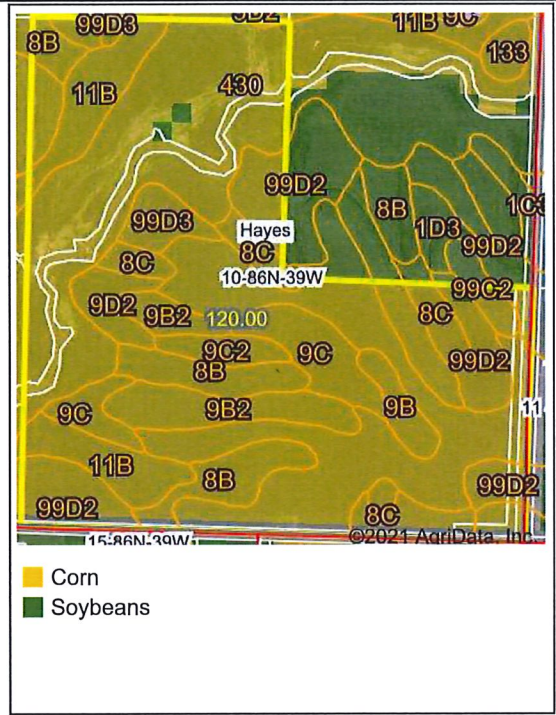
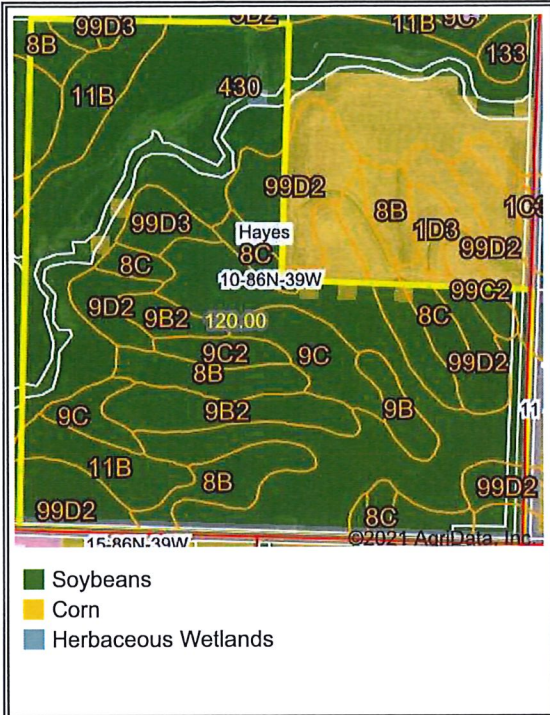
Field ID: _____

Phone: _____

Acct. #: _____

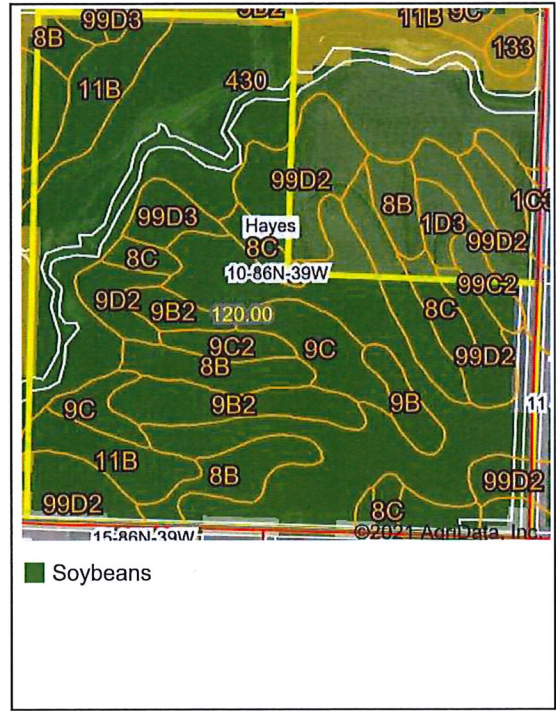
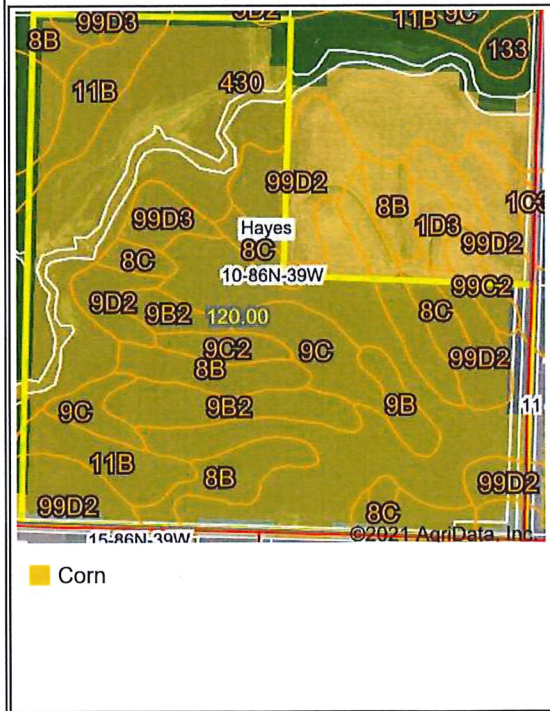
Crop Year: 2020

Crop Year: 2019



Crop Year: 2018

Crop Year: 2017



Map Center: 42° 16' 24.23, -95° 22' 7.11

State: IA County: Ida

Legal: 10-86N-39W Twnshp: Hayes

Field borders provided by Farm Service Agency as of 5/21/2008. Crop data provided by USDA National Agricultural Statistics Service Cropland Data Layer.



Maps Provided By:



© AgriData, Inc. 2021

www.AgriDataInc.com