

4 Year Crop History



Owner/Operator:

Address:

Address:

Phone:

Date:

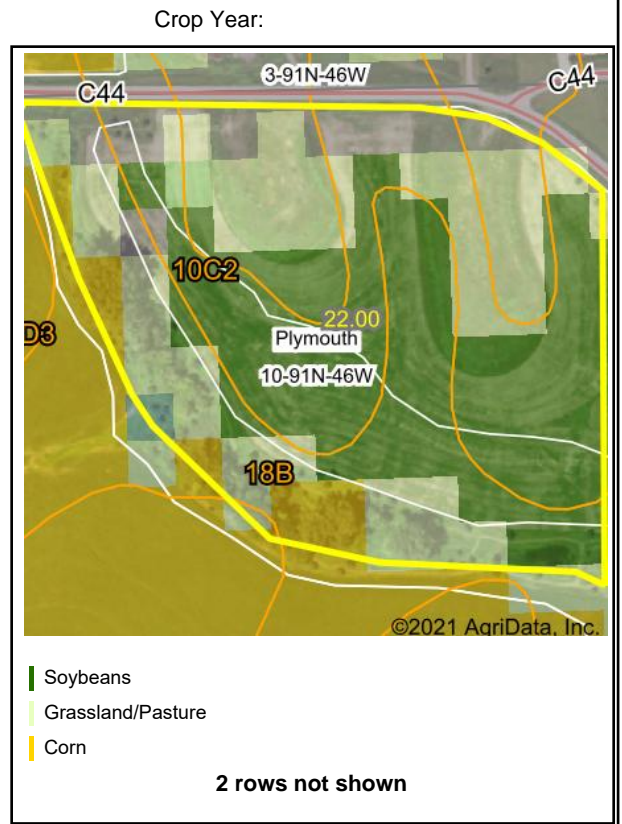
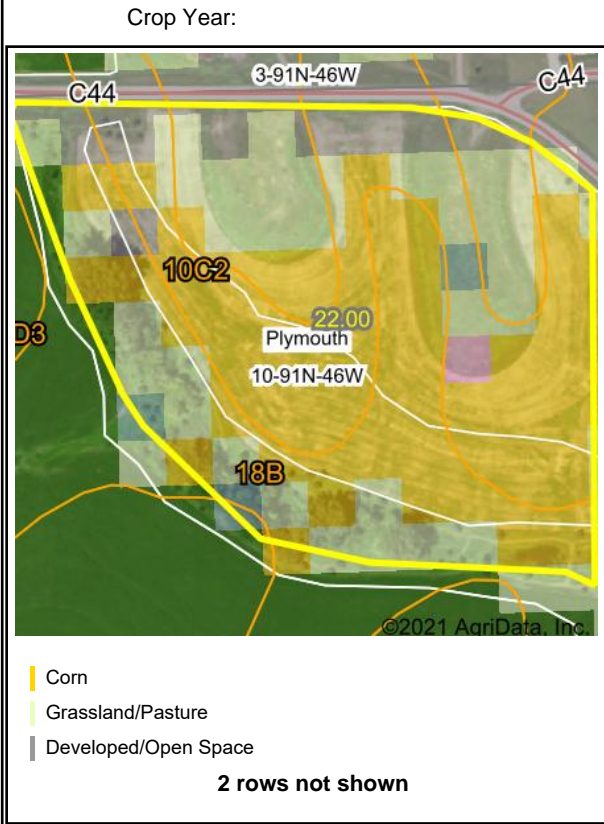
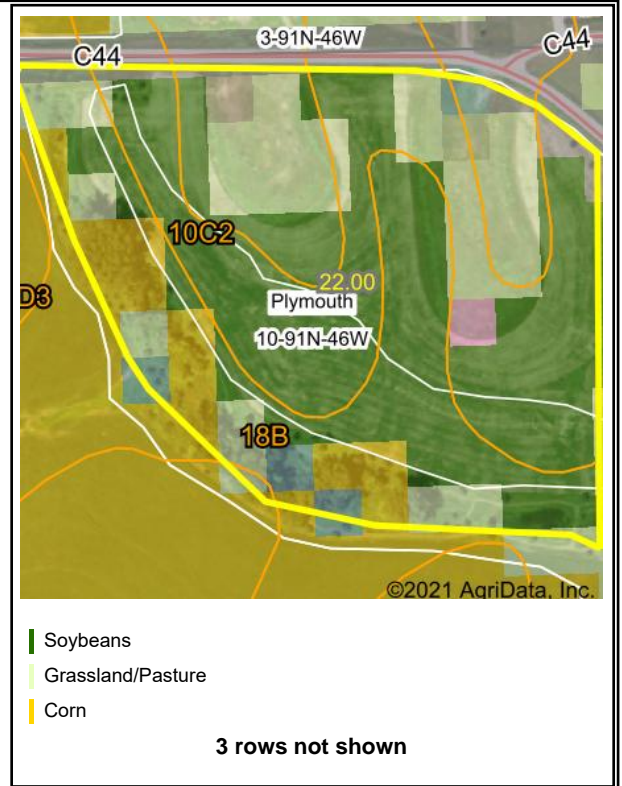
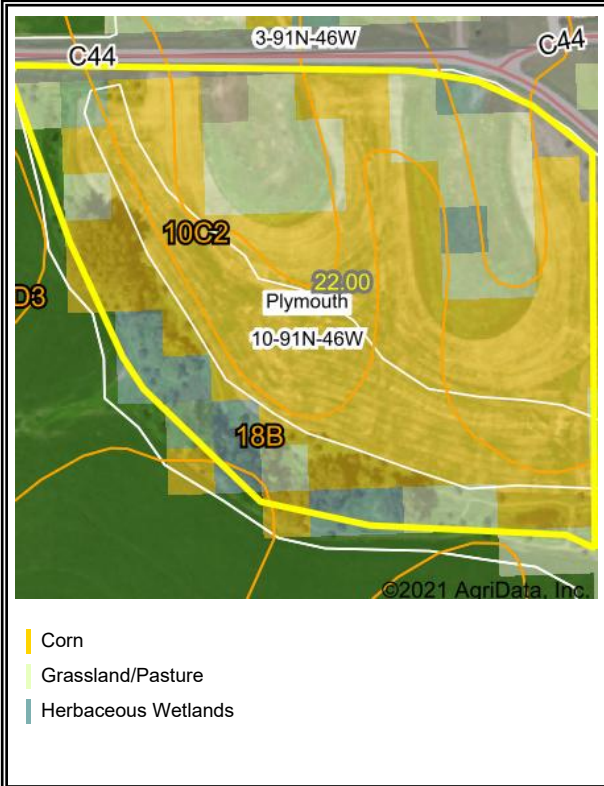
Farm Name:

Field ID:

Acct. #:

Crop Year:

Crop Year:



Map Center: 42° 43' 13.09, -96° 15' 38

State: IA

County: Plymouth

Legal: 10-91N-46W

Twnshp: Plymouth

Field borders provided by Farm Service Agency as of 5/21/2008. Crop data provided by USDA National Agricultural Statistics Service Cropland Data Layer



Maps Provided By:



© AgriData, Inc. 2021

www.AgriDataInc.com