

4 Year Crop History



Owner/Operator: _____

Date: 4/2/2021

Address: _____

Farm Name: _____

Address: _____

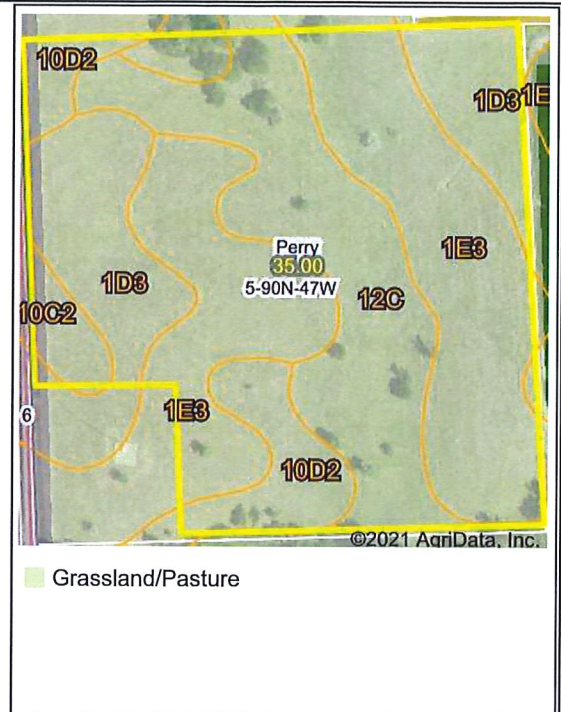
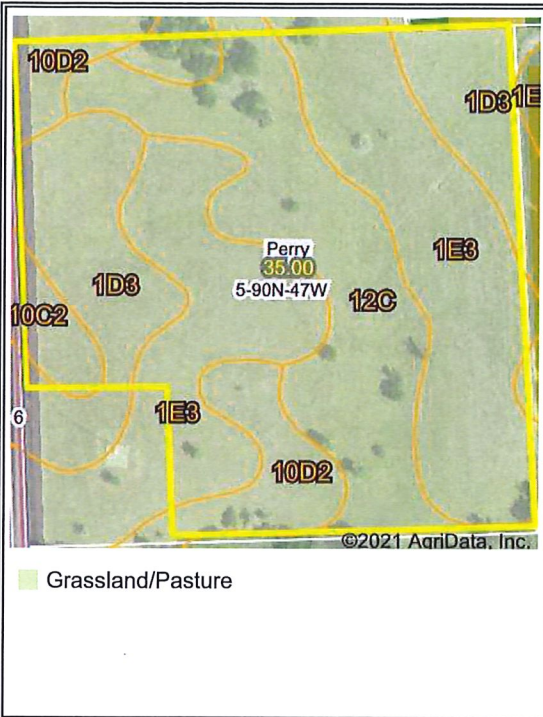
Field ID: _____

Phone: _____

Acct. #: _____

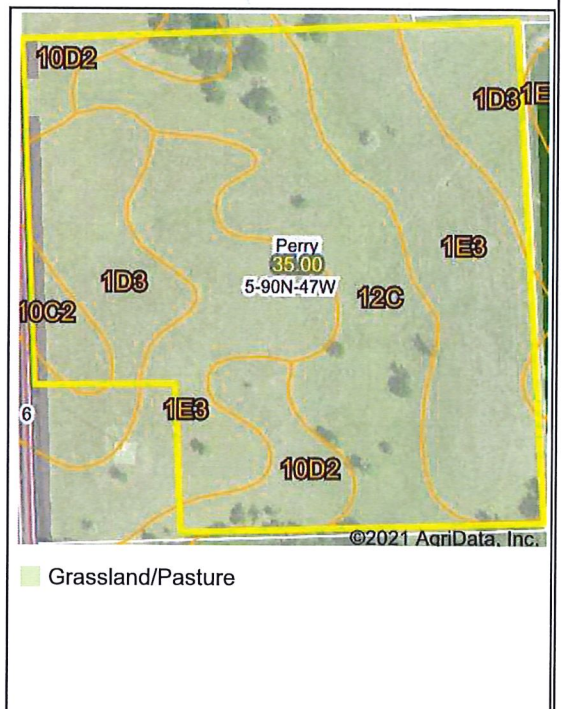
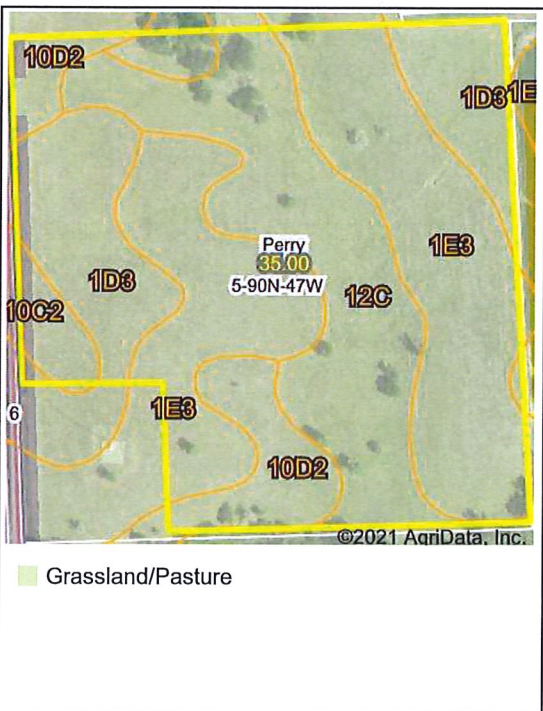
Crop Year: 2020

Crop Year: 2019



Crop Year: 2018

Crop Year: 2017



Map Center: 42° 38' 37.22, -96° 25' 37.28

State: IA

County: Plymouth

Legal: 5-90N-47W

Twnshp: Perry



Maps Provided By:



© AgriData, Inc. 2021

www.AgriDataInc.com

Field borders provided by Farm Service Agency as of 5/21/2008. Crop data provided by USDA National Agricultural Statistics Service Cropland Data Layer.