

# 4 Year Crop History



Owner/Operator:

Date: 2/22/2021

Address:

Farm Name:

Address:

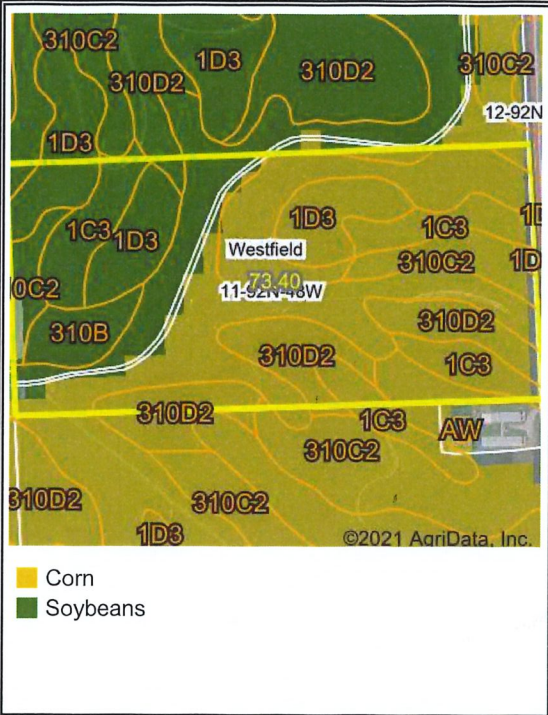
Field ID:

Phone:

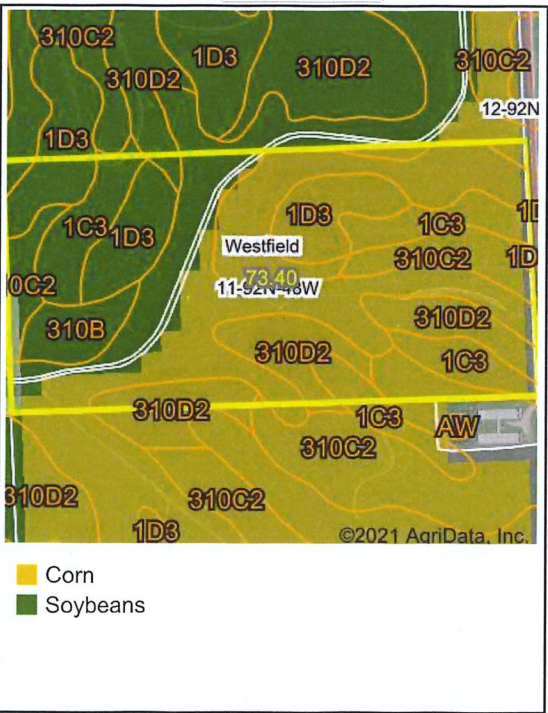
Acct. #:

Crop Year:

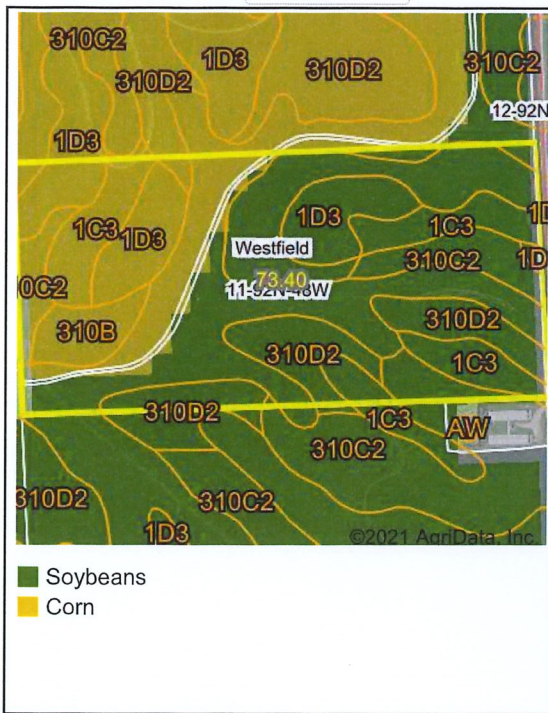
Crop Year:



Crop Year:



Crop Year:



Map Center: 42° 48' 16.48, -96° 28' 28.43

State: IA County: Plymouth

Legal: 11-92N-48W Twnshp: Westfield

Field borders provided by Farm Service Agency as of 5/21/2008. Crop data provided by USDA National Agricultural Statistics Service Cropland Data Layer.

