

4 Year Crop History



Owner/Operator:

Date: 8/13/2020

Address:

Farm Name:

Address:

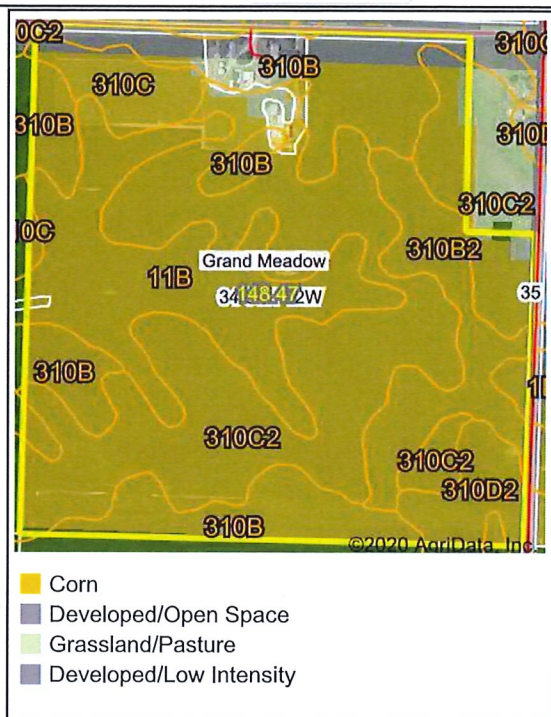
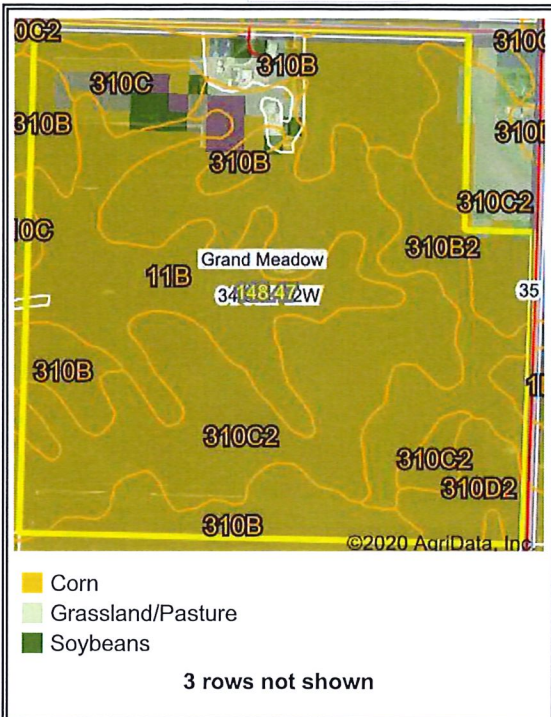
Field ID:

Phone:

Acct. #:

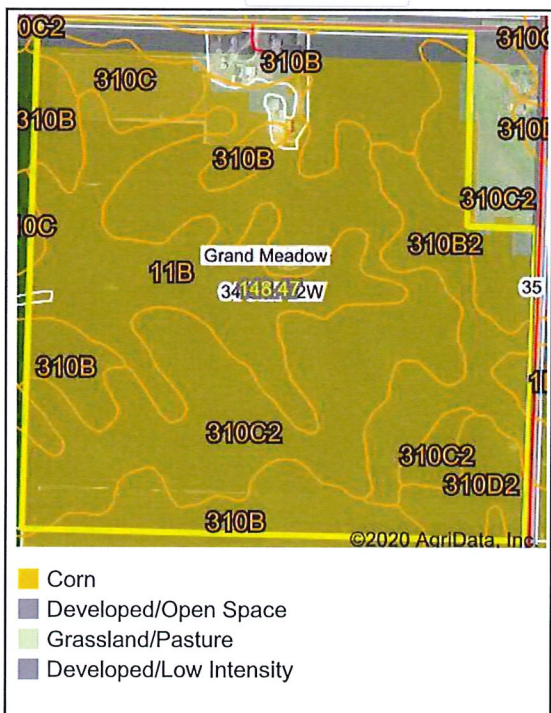
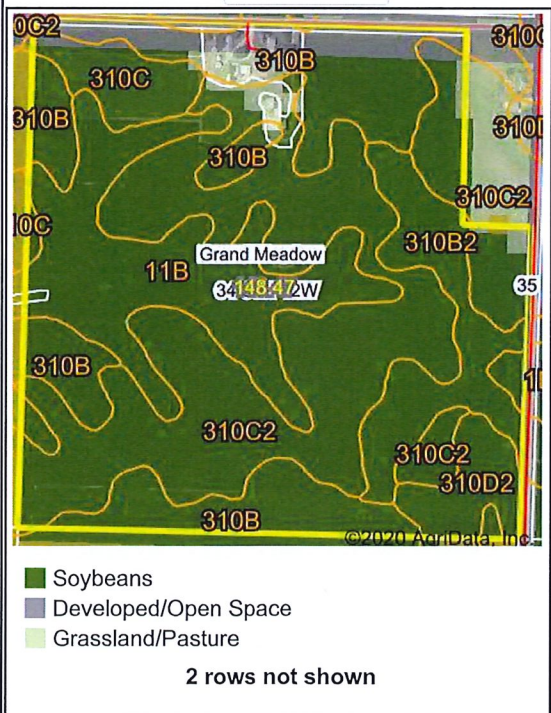
Crop Year: 2019

Crop Year: 2018



Crop Year: 2017

Crop Year: 2016



Map Center: 42° 34' 5.8, -95° 47' 26.22

State: IA

County: Cherokee

Legal: 34-90N-42W

Twnshp: Grand Meadow



Maps Provided By:



© AgriData, Inc. 2020

www.AgriDataInc.com

Field borders provided by Farm Service Agency as of 5/21/2008. Crop data provided by USDA National Agricultural Statistics Service Cropland Data Layer.