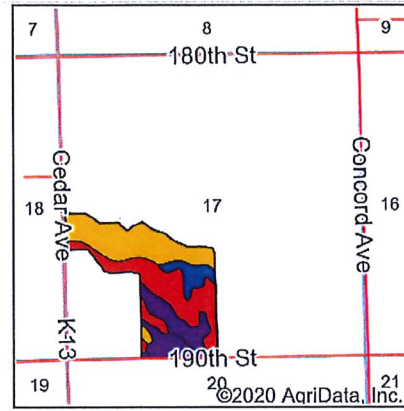
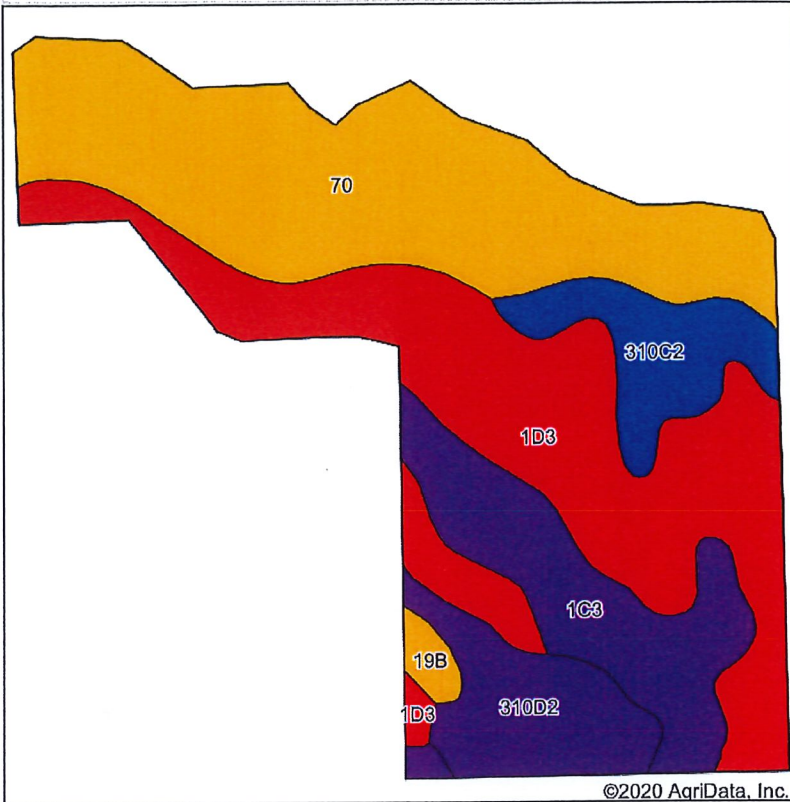



# Soils Map



State: Iowa  
 County: Plymouth  
 Location: 17-92N-48W  
 Township: Westfield  
 Acres: 84.89  
 Date: 8/25/2020



Maps Provided By:



Area Symbol: IA149, Soil Area Version: 31

Code	Soil Description	Acres	Percent of field	CSR2 Legend	Non-Irr Class *c	CSR2**	CSR	*n NCCPI Soybeans
70	McPaul silt loam, 0 to 2 percent slopes	29.42	34.7%		Iw	72	75	82
1D3	Ida silt loam, 9 to 14 percent slopes, severely eroded	28.69	33.8%		IIle	32	35	61
1C3	Ida silt loam, 5 to 9 percent slopes, severely eroded	12.13	14.3%		IIle	58	44	63
310D2	Galva silty clay loam, 9 to 14 percent slopes, eroded	7.29	8.6%		IIle	57	42	61
310C2	Galva silty clay loam, 5 to 9 percent slopes, eroded	6.37	7.5%		IIle	84	51	66
19B	Kennebec-McPaul silt loams, 2 to 5 percent slopes	0.99	1.2%		Ile	79	73	79
<b>Weighted Average</b>						<b>56.2</b>	<b>52.4</b>	<b>*n 69.1</b>

\*\*IA has updated the CSR values for each county to CSR2.  
 \*n: The aggregation method is "Weighted Average using all components"  
 \*c: Using Capabilities Class Dominant Condition Aggregation Method

Soils data provided by USDA and NRCS.