

4 Year Crop History



Owner/Operator: Date:

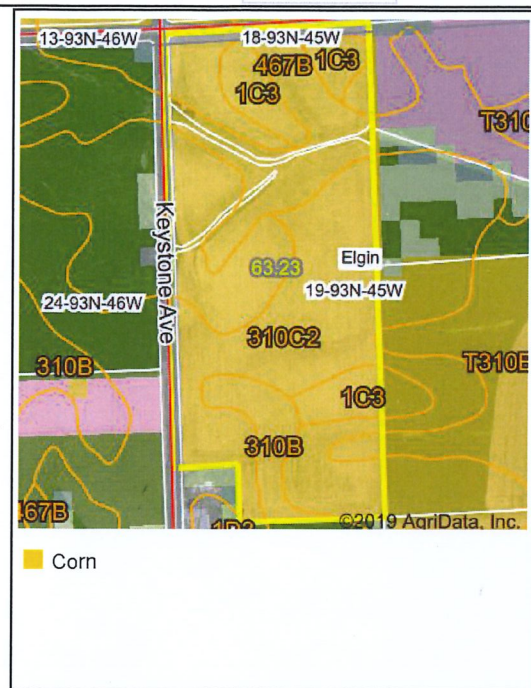
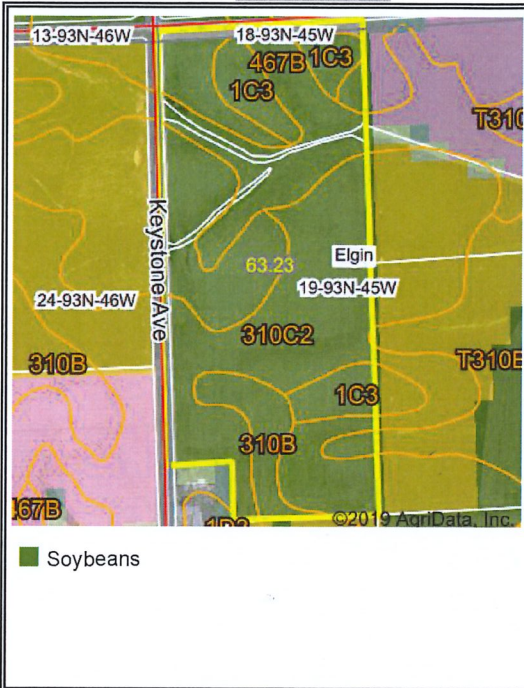
Address: Farm Name:

Address: Field ID:

Phone: Acct. #:

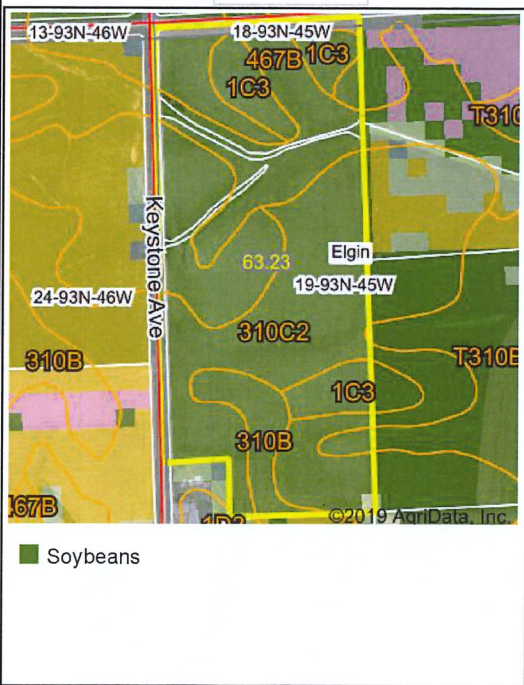
Crop Year:

Crop Year:



Crop Year:

Crop Year:



Map Center: 42° 51' 45.69, -96° 12' 43.9

State: IA County: Plymouth

Legal: 19-93N-45W Twnshp: Elgin

Field borders provided by Farm Service Agency as of 5/21/2008. Crop data provided by USDA National Agricultural Statistics Service Cropland Data Layer

