

4 Year Crop History



Owner/Operator:

Address:

Address:

Phone:

Date:

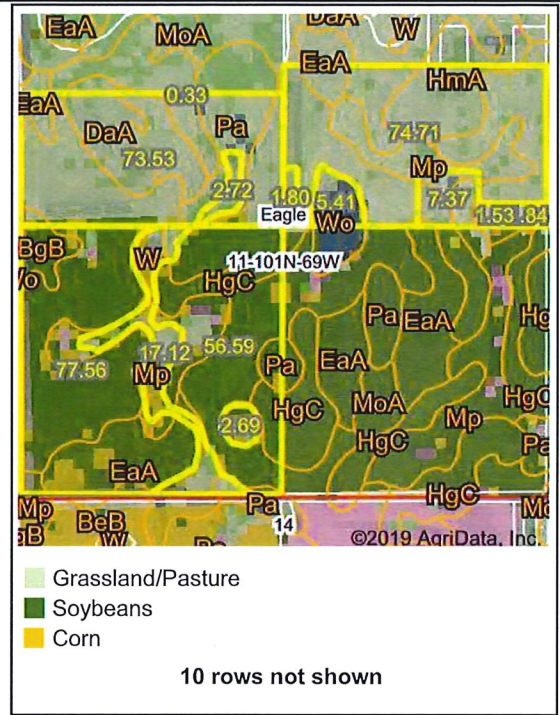
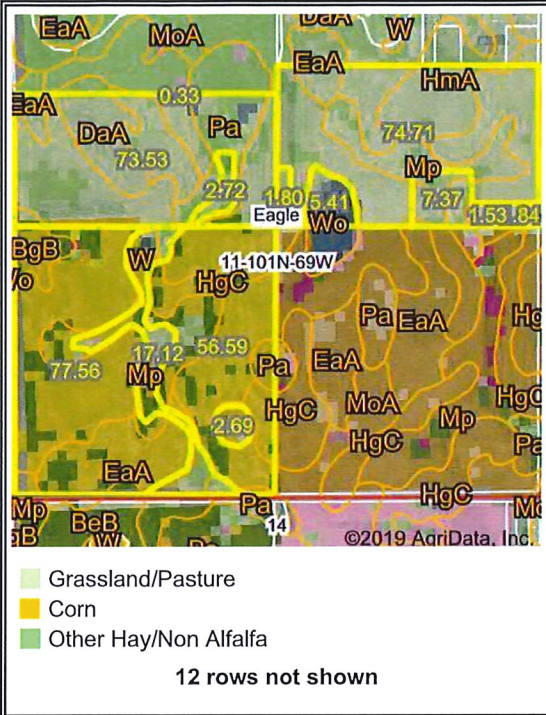
Farm Name:

Field ID:

Acct. #:

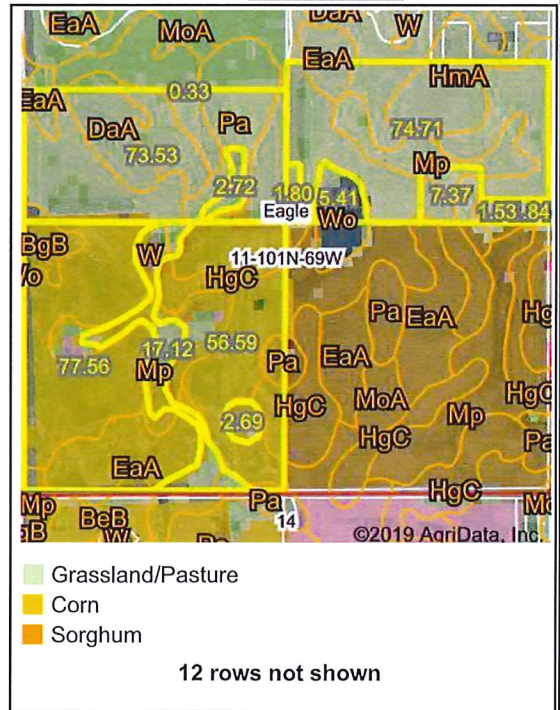
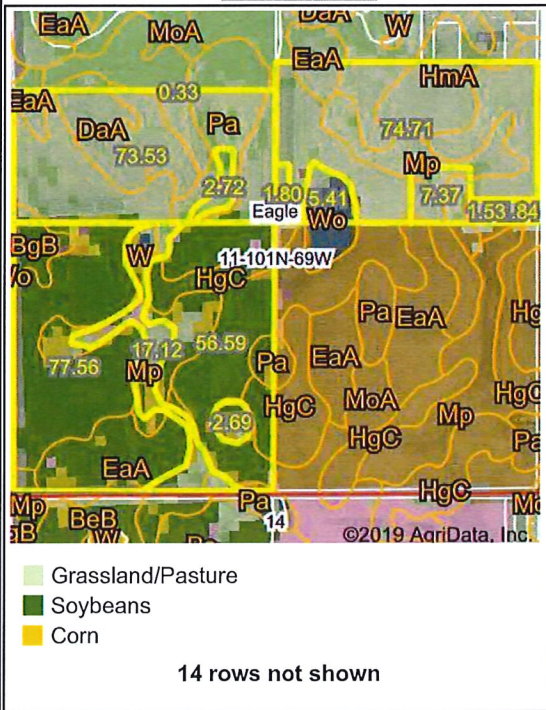
Crop Year: 2018

Crop Year: 2017



Crop Year: 2016

Crop Year: 2015



Map Center: 43° 33' 51.7, -99° 3' 43.84

State: SD County: Brule

Legal: 11-101N-69W Twnshp: Eagle

Field borders provided by Farm Service Agency as of 5/21/2008. Crop data provided by USDA National Agricultural Statistics Service Cropland Data Layer.



Maps Provided By:



© AgriData, Inc. 2019 www.AgridataInc.com