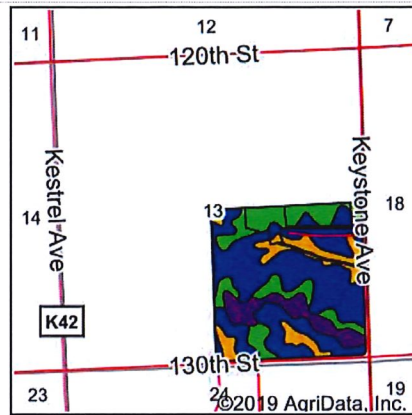
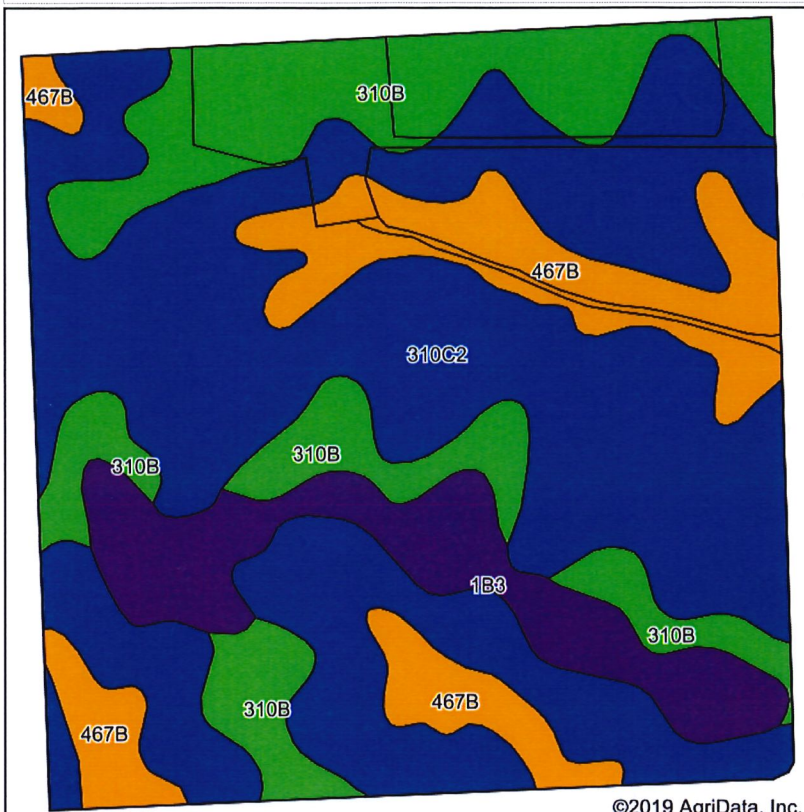


Soils Map



State: **Iowa**
 County: **Plymouth**
 Location: **13-93N-46W**
 Township: **Grant**
 Acres: **155.71**
 Date: **10/11/2019**



Maps Provided By:





 CUSTOMIZED ONLINE MAPPING
 © AgriData, Inc. 2019 www.AgriDataInc.com



Soils data provided by USDA and NRCS.

©2019 AgriData, Inc.

Area Symbol: IA149, Soil Area Version: 29

Code	Soil Description	Acres	Percent of field	CSR2 Legend	Non-Irr Class *c	CSR2**	CSR	*n NCCPI Soybeans
310C2	Galva silty clay loam, 5 to 9 percent slopes, eroded	86.00	55.2%		IIIe	84	51	61
310B	Galva silty clay loam, 2 to 5 percent slopes	32.33	20.8%		Ile	95	68	74
467B	Radford silty clay loam, 2 to 5 percent slopes	21.73	14.0%		Ile	75	72	82
1B3	Ida silt loam, 2 to 5 percent slopes, severely eroded	15.65	10.1%		Ile	57	57	49
Weighted Average						82.3	58.1	*n 65.4

**IA has updated the CSR values for each county to CSR2.

*n: The aggregation method is "Weighted Average using major components"

*c: Using Capabilities Class Dominant Condition Aggregation Method

Soils data provided by USDA and NRCS.