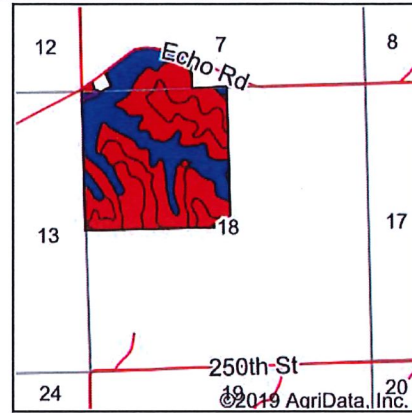
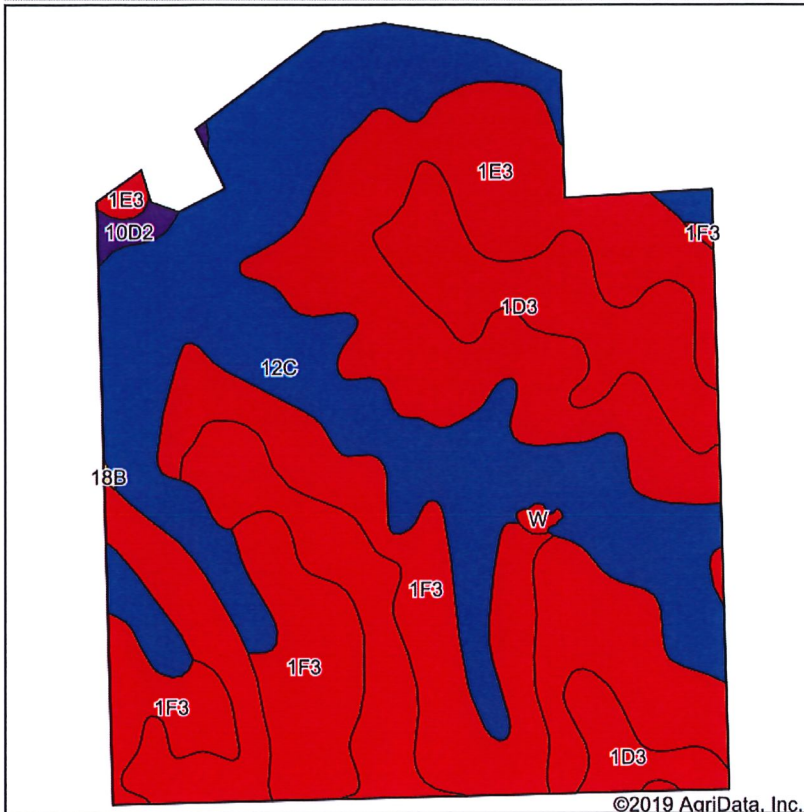


Soils Map



State: **Iowa**
 County: **Plymouth**
 Location: **18-91N-47W**
 Township: **Liberty**
 Acres: **190.04**
 Date: **10/15/2019**










Maps Provided By:

 CUSTOMIZED ONLINE MAPPING
 © AgriData, Inc. 2019 www.AgriDataInc.com



Soils data provided by USDA and NRCS.

Area Symbol: IA149, Soil Area Version: 29

Code	Soil Description	Acres	Percent of field	CSR2 Legend	Non-Irr Class *c	CSR2**	CSR	*n NCCPI Soybeans
1E3	Ida silt loam, 14 to 20 percent slopes, severely eroded	71.87	37.8%		IVe	18	26	43
12C	Napier silt loam, 5 to 9 percent slopes	60.86	32.0%		IIIe	89	55	84
1F3	Ida silt loam, 20 to 30 percent slopes, severely eroded	36.61	19.3%		VIe	8	9	7
1D3	Ida silt loam, 9 to 14 percent slopes, severely eroded	19.02	10.0%		IIIe	32	35	47
10D2	Monona silt loam, 9 to 14 percent slopes, eroded	1.20	0.6%		IIIe	60	47	67
W	Lakes and Ponds	0.41	0.2%			0	0	0
18B	McPaul-Kennebec silt loams, 2 to 5 percent slopes	0.07	0.0%		Ile	75	70	76
Weighted Average						40.5	33	*n 49.7

**IA has updated the CSR values for each county to CSR2.
 *n: The aggregation method is "Weighted Average using major components"
 *c: Using Capabilities Class Dominant Condition Aggregation Method

Soils data provided by USDA and NRCS.