

# 4 Year Crop History



Owner/Operator:

Address:

Address:

Phone:

Date:

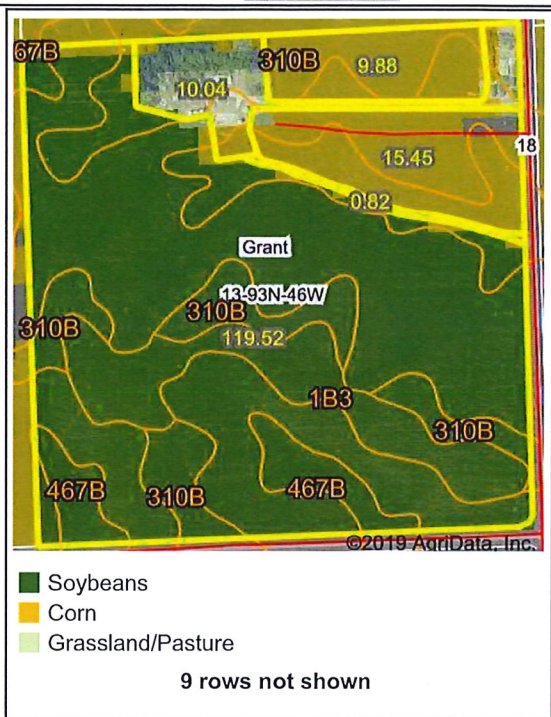
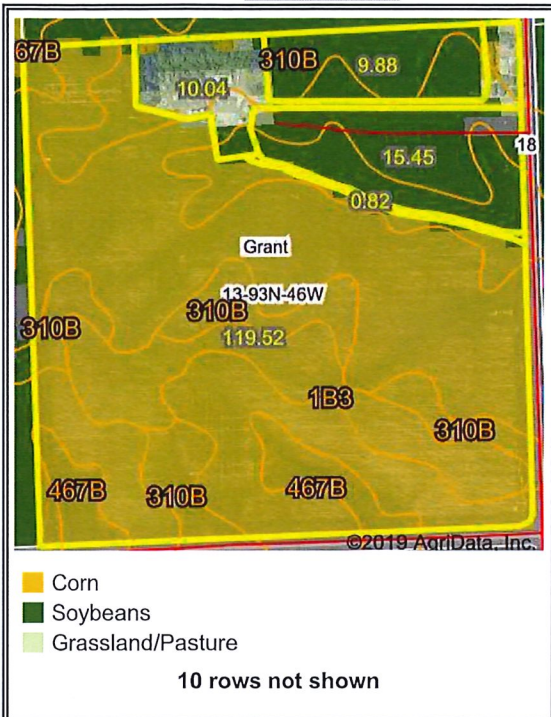
Farm Name:

Field ID:

Acct. #:

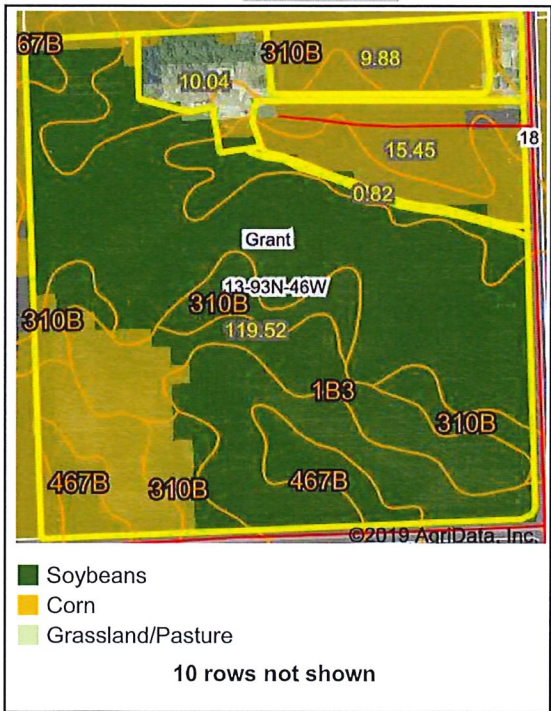
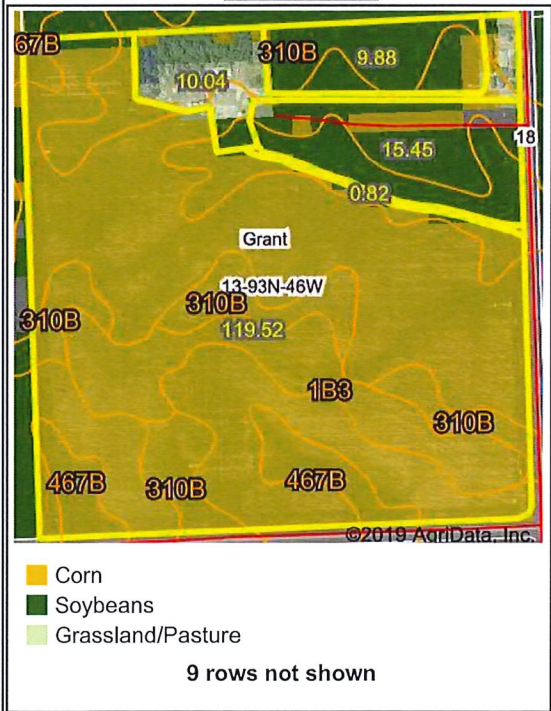
Crop Year:

Crop Year:



Crop Year:

Crop Year:



Map Center: 42° 52' 21.99, -96° 13' 24.78

State: IA County: Plymouth

Legal: 13-93N-46W Twnshp: Grant

Field borders provided by Farm Service Agency as of 5/21/2008. Crop data provided by USDA National Agricultural Statistics Service Cropland Data Layer.



© AgriData, Inc. 2019 www.AgriDataInc.com