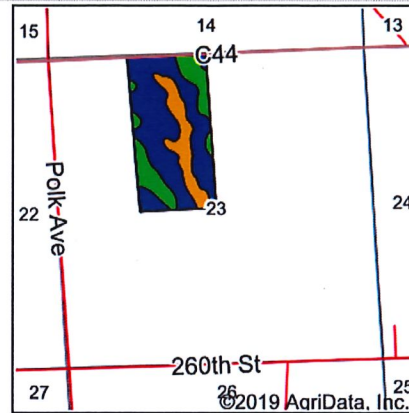
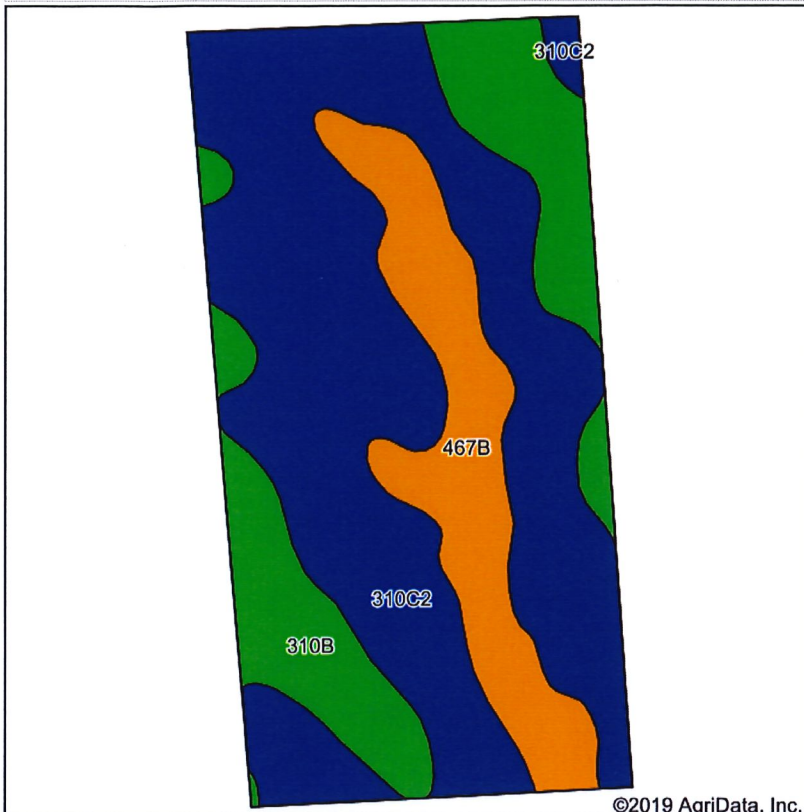


# Soils Map



State: **Iowa**  
 County: **Plymouth**  
 Location: **23-91N-44W**  
 Township: **Union**  
 Acres: **79.36**  
 Date: **8/30/2019**






Maps Provided By:



Soils data provided by USDA and NRCS.

Area Symbol: IA149, Soil Area Version: 29

Code	Soil Description	Acres	Percent of field	CSR2 Legend	Non-Irr Class *c	CSR2**	CSR	*n NCCPI Soybeans
310C2	Galva silty clay loam, 5 to 9 percent slopes, eroded	48.51	61.1%		IIIe	84	51	61
310B	Galva silty clay loam, 2 to 5 percent slopes	16.80	21.2%		Ile	95	68	74
467B	Radford silty clay loam, 2 to 5 percent slopes	14.05	17.7%		Ile	75	72	82
<b>Weighted Average</b>						<b>84.7</b>	<b>58.3</b>	<b>*n 67.5</b>

\*\*IA has updated the CSR values for each county to CSR2.

\*n: The aggregation method is "Weighted Average using major components"

\*c: Using Capabilities Class Dominant Condition Aggregation Method

Soils data provided by USDA and NRCS.