

4 Year Crop History



Owner/Operator:

Address:

Address:

Phone:

Date: 5/24/2019

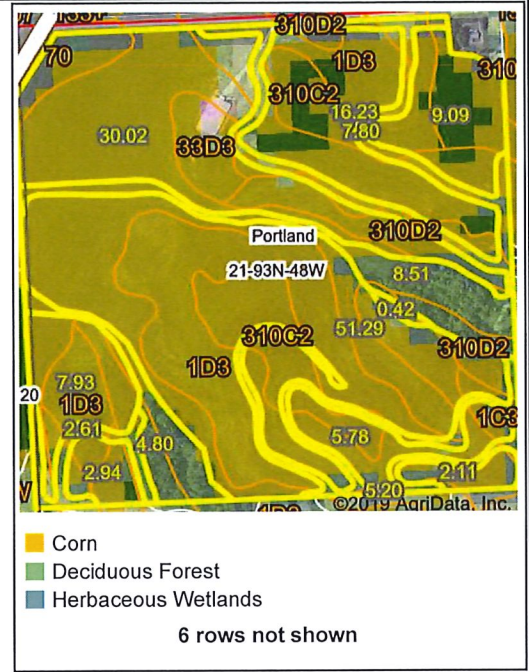
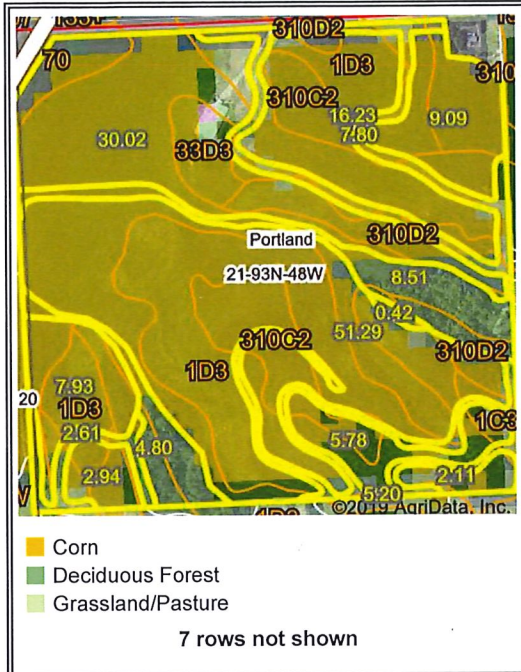
Farm Name:

Field ID:

Acct. #:

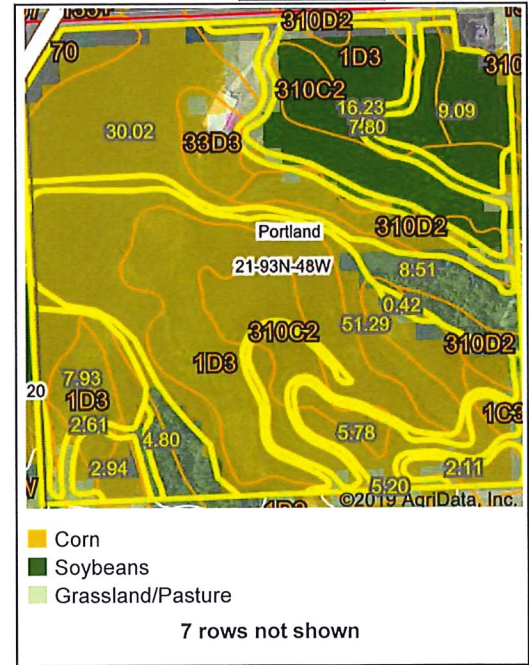
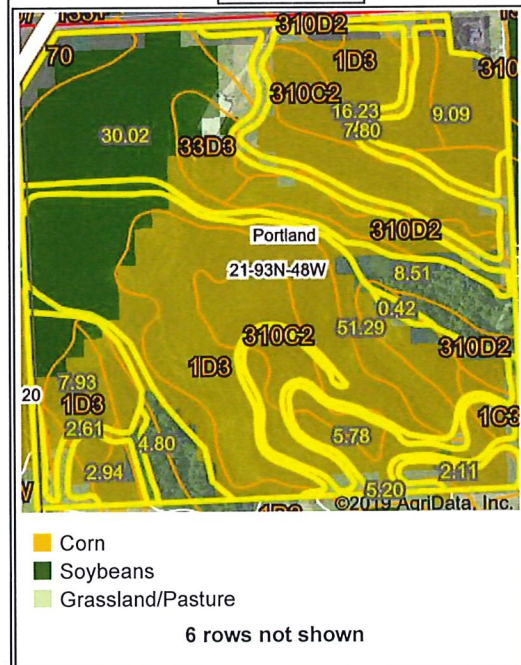
Crop Year:

Crop Year:



Crop Year:

Crop Year:



Map Center: 42° 51' 31.93, -96° 31' 5.35

State: IA County: Plymouth

Legal: 21-93N-48W Twnshp: Portland

Field borders provided by Farm Service Agency as of 5/21/2008. Crop data provided by USDA National Agricultural Statistics Service Cropland Data Layer.

