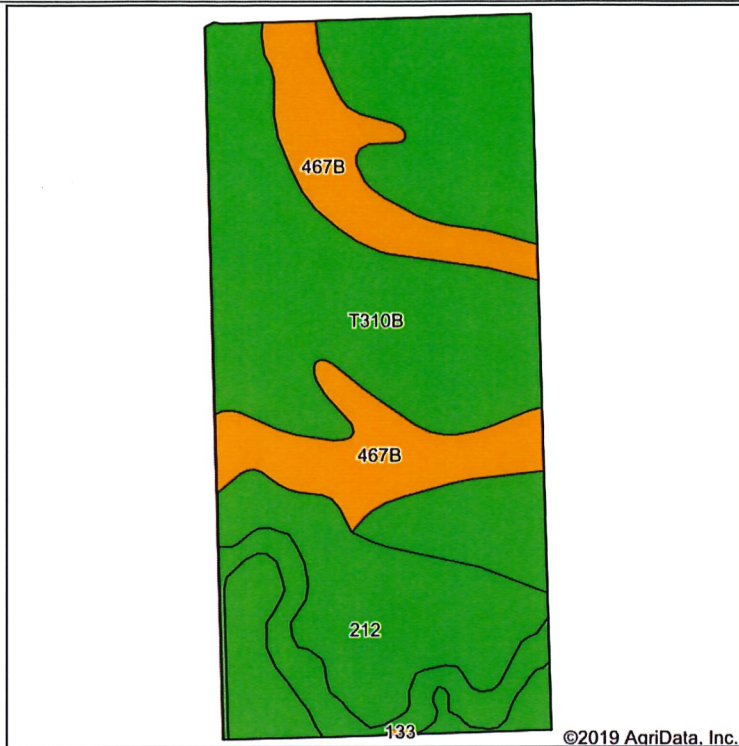


Soils Map



State: **Iowa**
 County: **Plymouth**
 Location: **3-90N-46W**
 Township: **Hungerford**
 Acres: **87.74**
 Date: **3/7/2019**






Maps Provided By:

 CUSTOMIZED ONLINE MAPPING
 © AgriData, Inc. 2019 www.AgriDataInc.com



Soils data provided by USDA and NRCS.

Area Symbol: IA149, Soil Area Version: 29									
Code	Soil Description	Acres	Percent of field	CSR2 Legend	Non-Irr Class *c	CSR2**	CSR	*n NCCPI Soybeans	
T310B	Galva silty clay loam, terrace, 2 to 5 percent slopes	46.07	52.5%		Ile	95	69	75	
212	Kennebec silt loam, 0 to 2 percent slopes, occasionally flooded	24.89	28.4%		Iw	91	80	89	
467B	Radford silty clay loam, 2 to 5 percent slopes	16.78	19.1%		Ile	75	72	82	
Weighted Average						90	72.7	*n 80.3	

**IA has updated the CSR values for each county to CSR2.
 *n: The aggregation method is "Weighted Average using major components"
 *c: Using Capabilities Class Dominant Condition Aggregation Method
Soils data provided by USDA and NRCS.