

4 Year Crop History



Owner/Operator:

Address:

Address:

Phone:

Date:

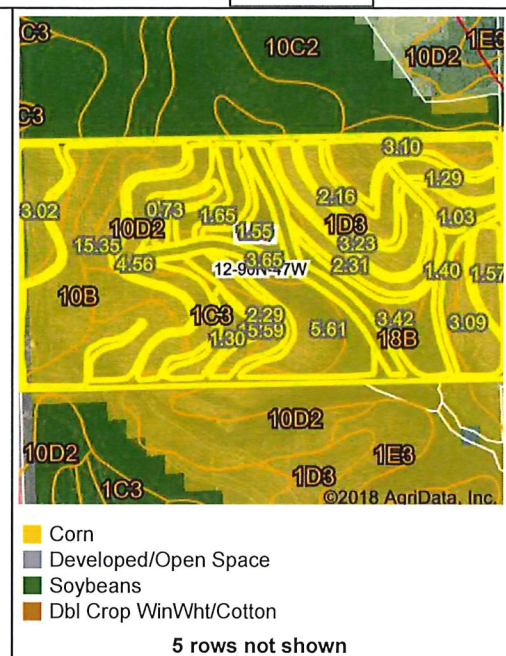
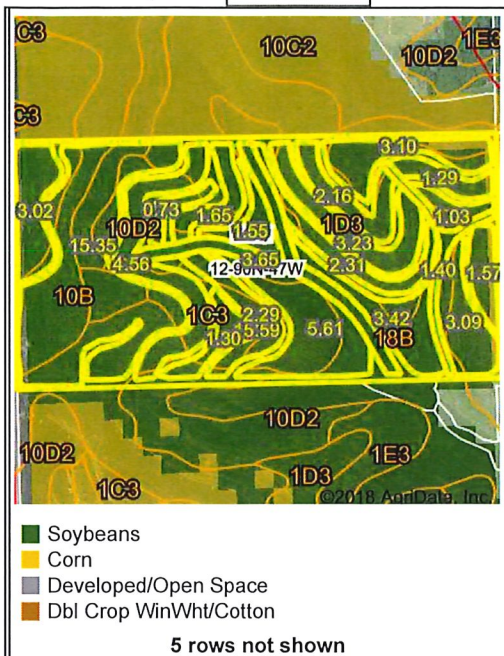
Farm Name:

Field ID:

Acct. #:

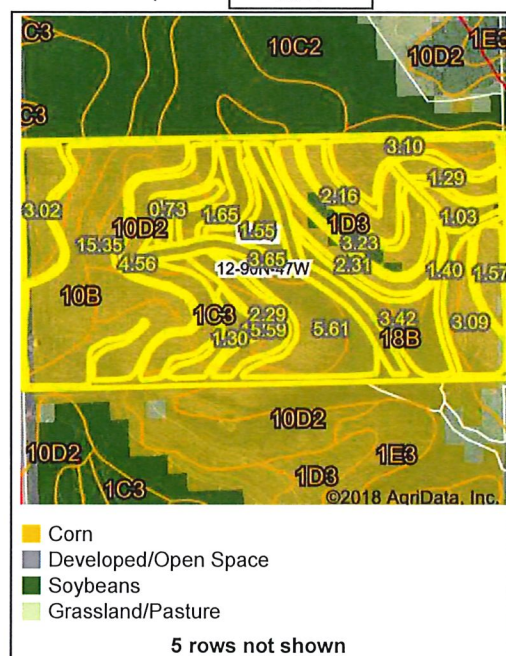
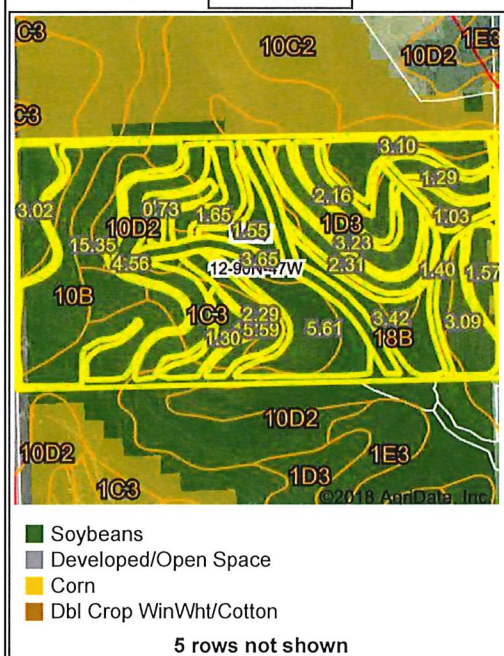
Crop Year:

Crop Year:



Crop Year:

Crop Year:



Map Center: 42° 37' 36.23, -96° 20' 28.08

State: IA County: Plymouth

Legal: 12-90N-47W Twnshp: Perry



Field borders provided by Farm Service Agency as of 5/21/2008. Crop data provided by USDA National Agricultural Statistics Service Cropland Data Layer.