
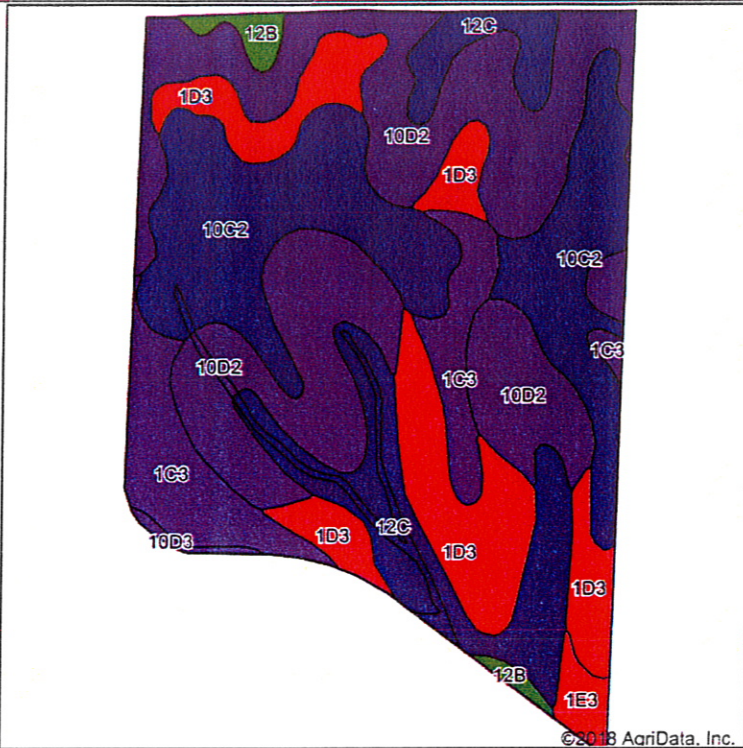


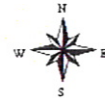
Soils Map



State: **Iowa**
 County: **Woodbury**
 Location: **31-89N-42W**
 Township: **Union**
 Acres: **105.24**
 Date: **4/30/2018**



Maps Provided By: **surety**
 CUSTOMIZED ONLINE MAPPING
 © AgriData, Inc. 2018 www.AgrIDataInc.com



Soils data provided by USDA and NRCS.

Area Symbol: IA193, Soil Area Version: 27							
Code	Soil Description	Acres	Percent of field	CSR2 Legend	Non-Irr Class *c	CSR2**	CSR
10D2	Monona silt loam, 9 to 14 percent slopes, eroded	35.56	33.8%		IIIe	60	47
10C2	Monona silt loam, 5 to 9 percent slopes, eroded	25.14	23.9%		IIIe	86	57
1D3	Ida silt loam, 9 to 14 percent slopes, severely eroded	16.99	16.1%		IIIe	32	37
12C	Napier silt loam, 5 to 9 percent slopes	13.91	13.2%		IIIe	89	58
1C3	Ida silt loam, 5 to 9 percent slopes, severely eroded	10.40	9.9%		IIIe	58	46
12B	Napier silt loam, 2 to 5 percent slopes	1.44	1.4%		Ile	93	72
1E3	Ida silt loam, 14 to 20 percent slopes, severely eroded	1.43	1.4%		IVe	18	28
10D3	Monona silt loam, 9 to 14 percent slopes, severely eroded	0.37	0.4%		IIIe	53	44
Weighted Average						65.2	49.2

**IA has updated the CSR values for each county to CSR2.
 *c: Using Capabilities Class Dominant Condition Aggregation Method
 Soils data provided by USDA and NRCS.